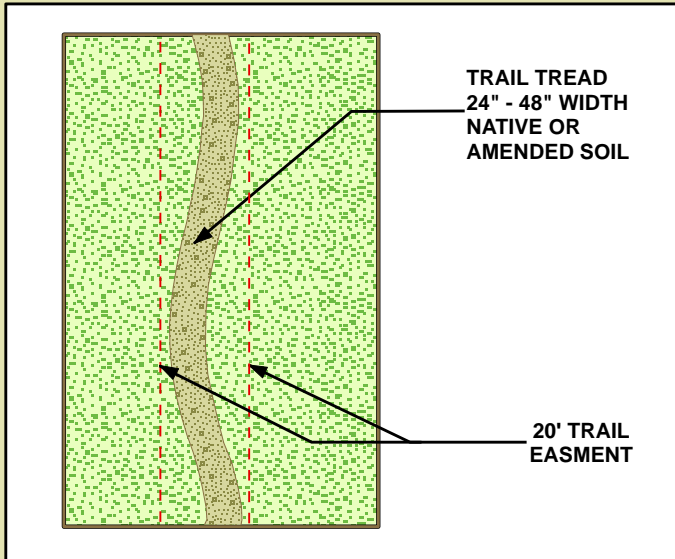
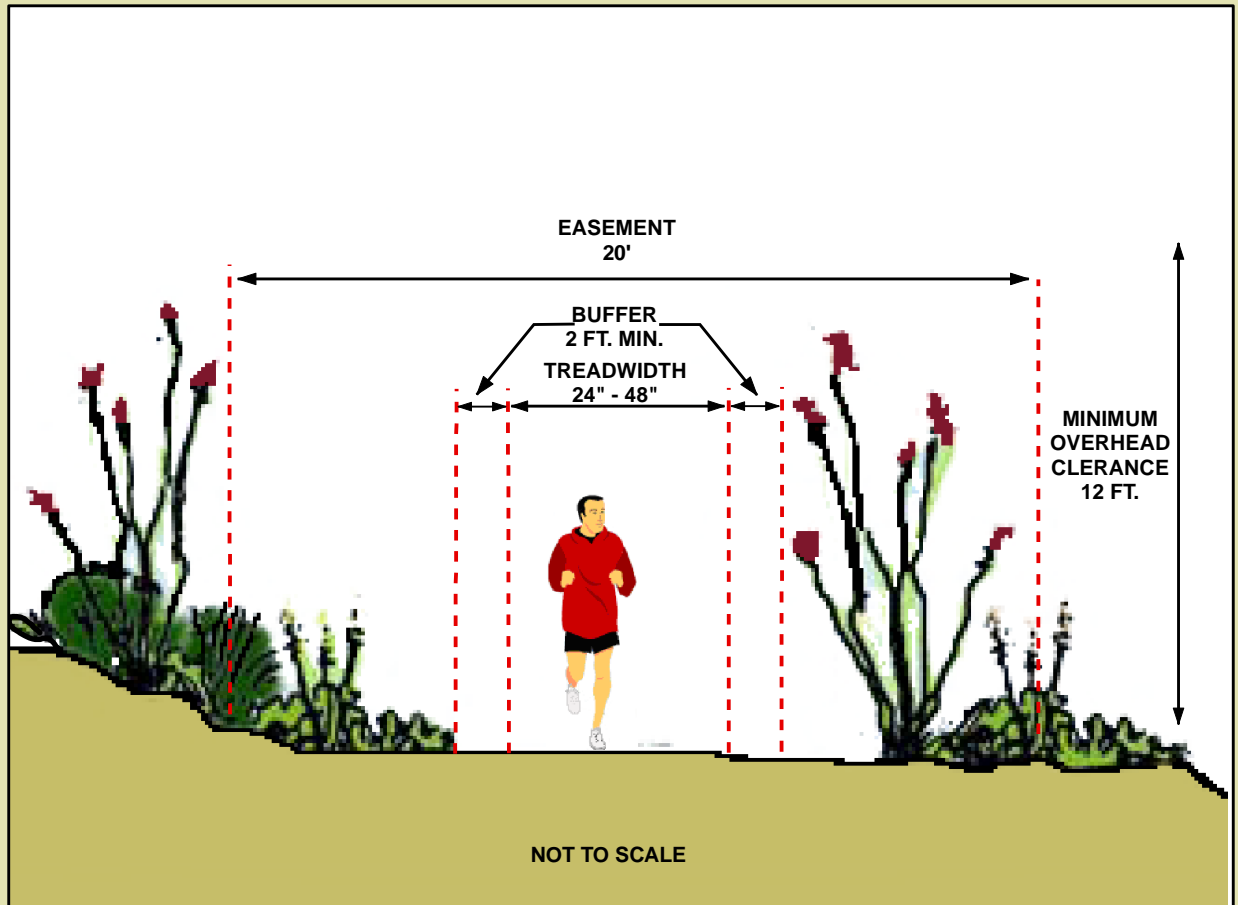
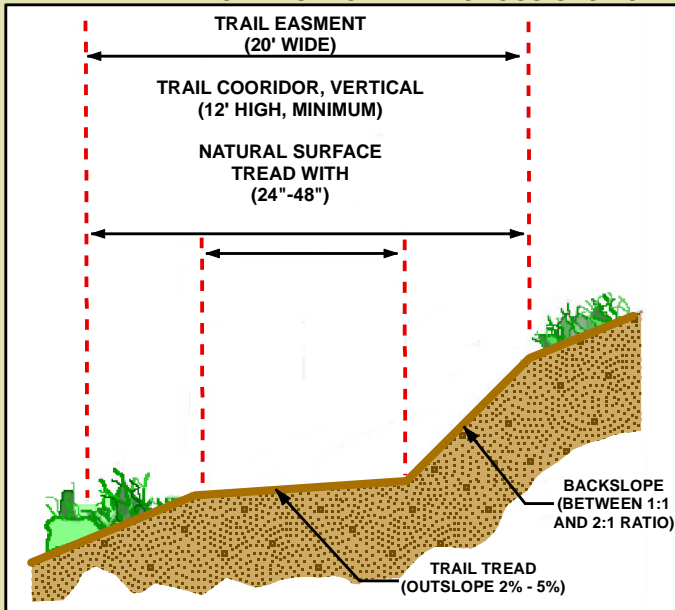


OPEN-SPACE TRAIL PLAN VIEW



OPEN-SPACE TRAIL CROSS-SECTION



NOTES:

- #1 - TRAIL TREAD SHALL BE OUTSLOPED AND FREE DRAINING, NOT CROWNED, TO PROVIDE POSITIVE DRAINAGE ACROSS THE TRAIL TO PREVENT SILTATION AND WATER PONDING
- #2 - WOODY MATERIAL GREATER THAT 1/2" DIAMETER SHALL BE REMOVED FROM THE TRAIL TREAD (i.e. STUMPS, LOGS, BRUSH, ROOTS). REMOVE ROOTS MORE THAN 2" IN DIAMETER FROM THE BACKSLOPE.
- #3 - MAXIMUM SIZE OF LOOSE ROCK MATERIAL TO BE LEFT IN TRAIL SHALL NOT EXCEED 3". ALL ROCKS GREATER THAN 3" SHALL BE PLACED ON THE DOWN SLOPE OF THE TRAIL.
- #4 - AVERAGE MAXIMUM GRADE OF THE TRAIL TREAD SHOULD NOT EXCEED 8%.
- #5 - MAXIMUM GRADE OF THE TRAIL TREAD SHOULD NOT EXCEED 12% OVER A DISTANCE OF 40 FEET.

Riverside County Regional Park
& Open Space District

Parks Planning Division
October 2008

**REGIONAL TRAIL
IN OPEN-SPACE AREAS**



Trail Detail: PARKS - 3003

NOTE:

All irrigation piping and wires routed under trails shall be installed inside SCH. 40 sleeves as if under paving.