












- |   |   |
|---|---|
|  Historic Trail                                  |  Regional Parks            |
|  Class I Bike Path/Regional Trail                |  Public/Quasi-Public Lands |
|  Regional Trail                                  |  Water                     |
|  Community Trail                                 |  City                      |
|  Class I Bike Path                               |  Area Plan Boundary        |
|  National Forest or Park/BLM Trails (non-county) |   |

Note: Circulation maps are a graphic representation identifying the general location and classification of existing and proposed thoroughfares in the county. Any questions regarding precise alignment or improvement standards should be referred to the regional park and open space district.

Note: Trail and Bikeway System elements within the cities are shown for reference and to depict system continuity only. Any questions relative to these elements within city boundaries must be addressed to the respective city.

Source Information: VREA Technologies.  
The oldest data shown on this map is 1990.

The County of Riverside or the RCIP consultants have no reason or indication to believe that this map contains any inaccuracies, defects or misinformation. The County of Riverside and the RCIP consultants assume no warranties or legal responsibility, however, as to the absolute accuracy of any data or information contained within this map, regardless the location, subject and size. Data and information reported on this map is subject to update and modification without prior notification. The geographic information system and other sources should be queried for the most current information. This map or any information represented on it shall not be reproduced or transmitted in any form or by any means, electronic or mechanical, including photo copying and recording, except as expressly permitted in writing by the County of Riverside.

Figure 7



## SUN CITY/MENIFEE VALLEY AREA PLAN TRAILS AND BIKEWAY SYSTEM

