







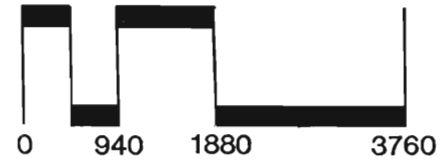
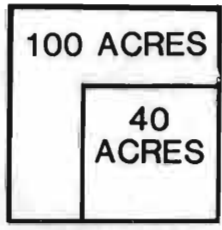


LEGEND

-  FREEWAY
-  MAJOR DIVIDED HIGHWAY (R/ 110'-120')
-  MAJOR HIGHWAY (R/W 104')
-  SECONDARY HIGHWAY (R/W 88')
-  RAILROAD
-  CITY/COUNTY BOUNDARY LINE
-  PROPOSED EQUESTRIAN TRAIL

**FIGURE 16
PLANNED CIRCULATION SYSTEM**

 **WILLDAN ASSOCIATES**
ENGINEERS AND PLANNERS
IN ASSOCIATION WITH
DENNIS HANSBERGER & ASSOCIATES
AND
WILLIAMS-KUEBELBECK AND ASSOCIATES



AGUA MANSA INDUSTRIAL CORRIDOR