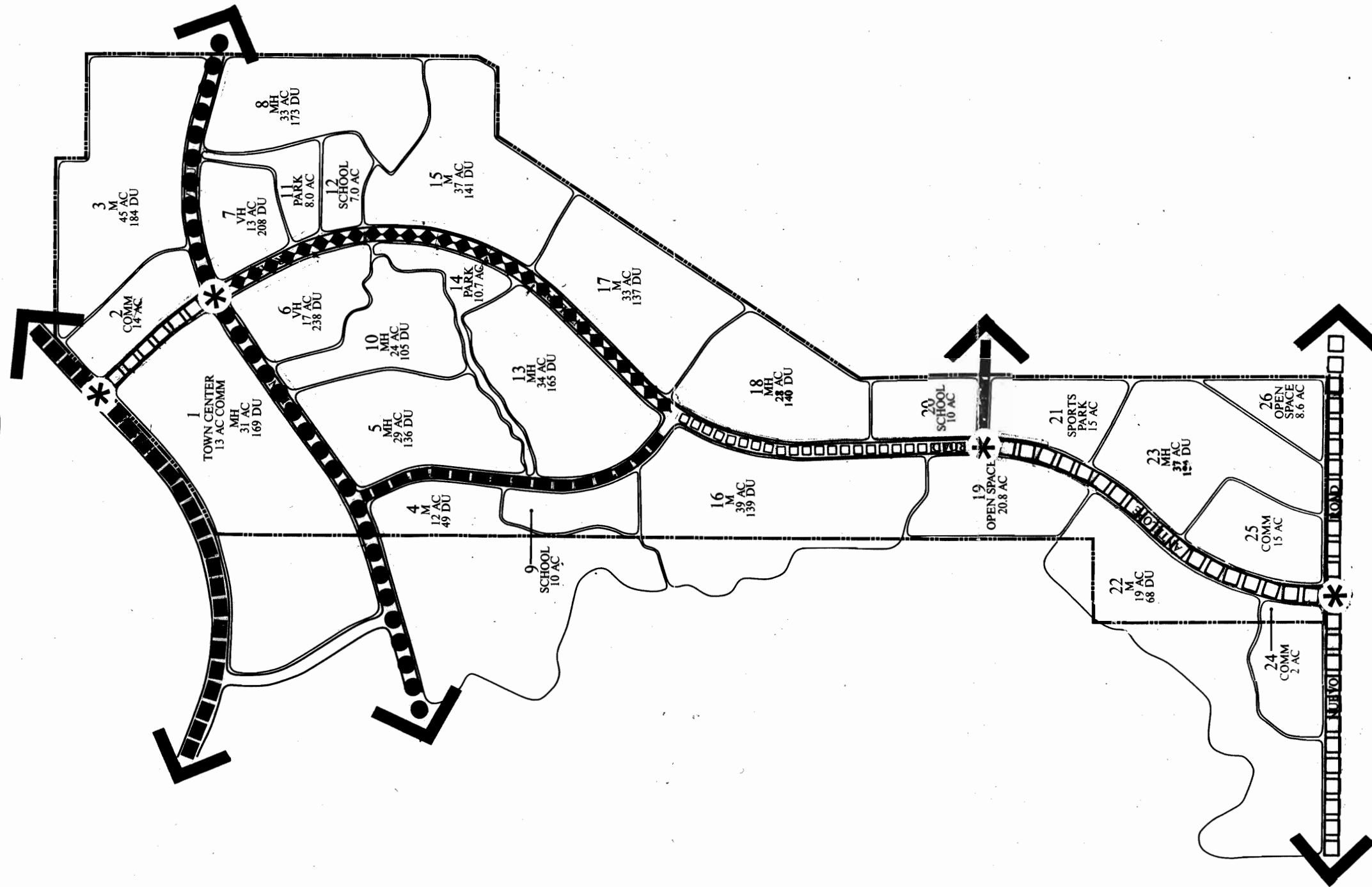


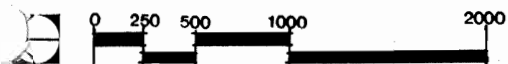
CIRCULATION PLAN (VEHICULAR)



LEGEND

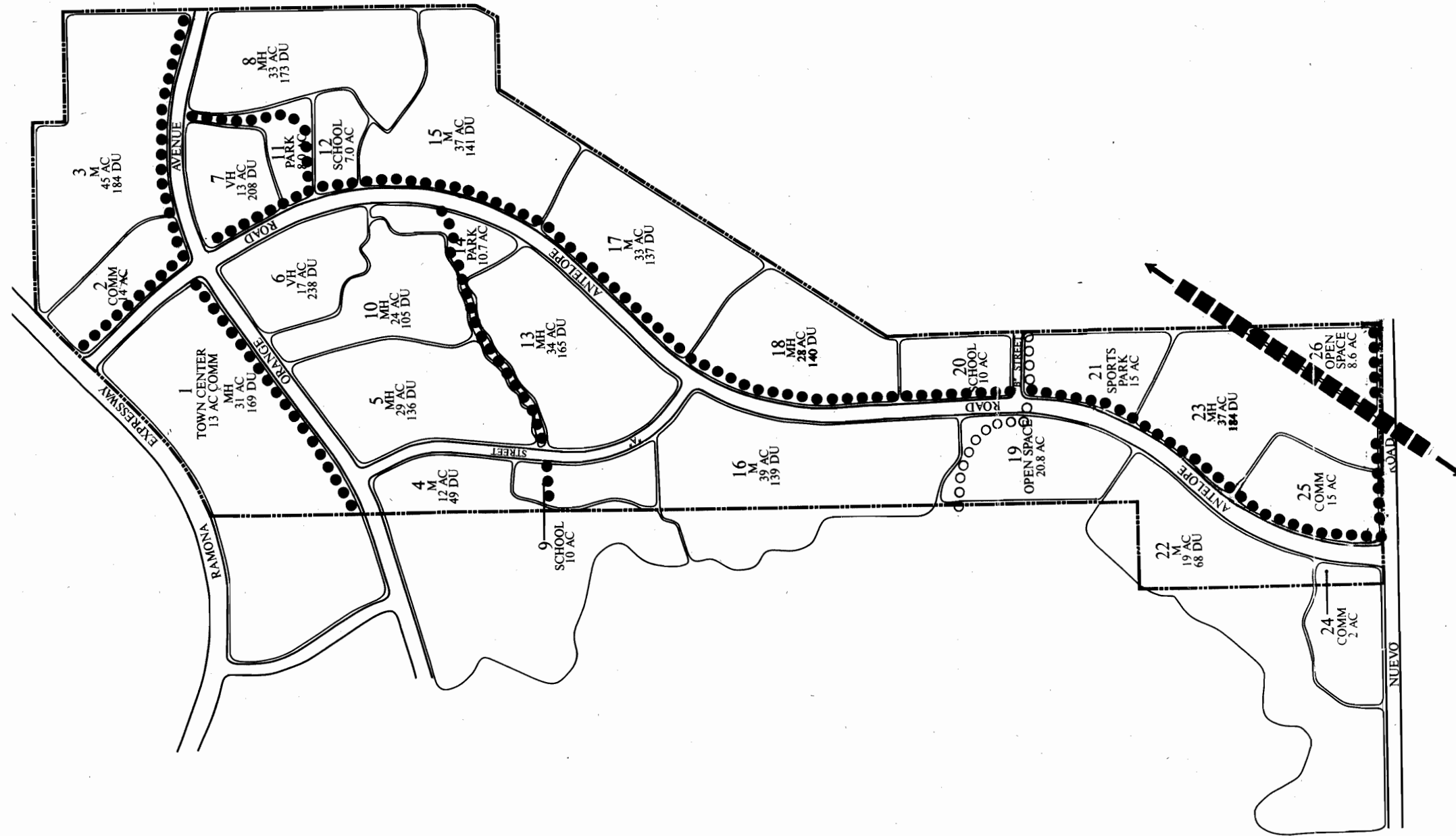
- EXPRESSWAY - 160' R.O.W.
- URBAN ARTERIAL - 134' R.O.W.
- ARTERIAL HIGHWAY - 110' R.O.W.
- MAJOR HIGHWAY - 100' R.O.W.
- COLLECTOR STREET - 66' R.O.W.
- TRAFFIC SIGNAL
- 134' R.O.W. WITH 86' ARTERIAL IMPROVEMENTS

FIGURE 5



CIRCULATION PLAN

HIKING/BIKING TRAILS



LEGEND



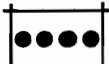
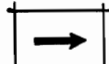
- 
REGIONAL TRAIL
 - HIKING
 - BIKING
 - EQUESTRIAN
- 
COMMUNITY MULTI-PURPOSE TRAIL
 - BIKING
 - HIKING
 - EQUESTRIAN
- 
OFF-STREET BIKE TRAILS (MULTI USE)
 - BIKING
 - HIKING (FIGURE 59)
- 
CONNECTION TO REGIONAL TRAILS

FIGURE 6

