





CIRCULATION PLAN

LEGEND

-  SECONDARY (88' R.O.W.)
(Butterfield Stage Road from Nighthawk Pass to southeastern property line, El Chimisal Road and Anza Road)
-  COLLECTOR (66' R.O.W.)
(Morgan Hill Drive and Street "B")
-  COMMUNITY TRAIL
-  LOCAL RECREATIONAL EQUESTRIAN TRAIL

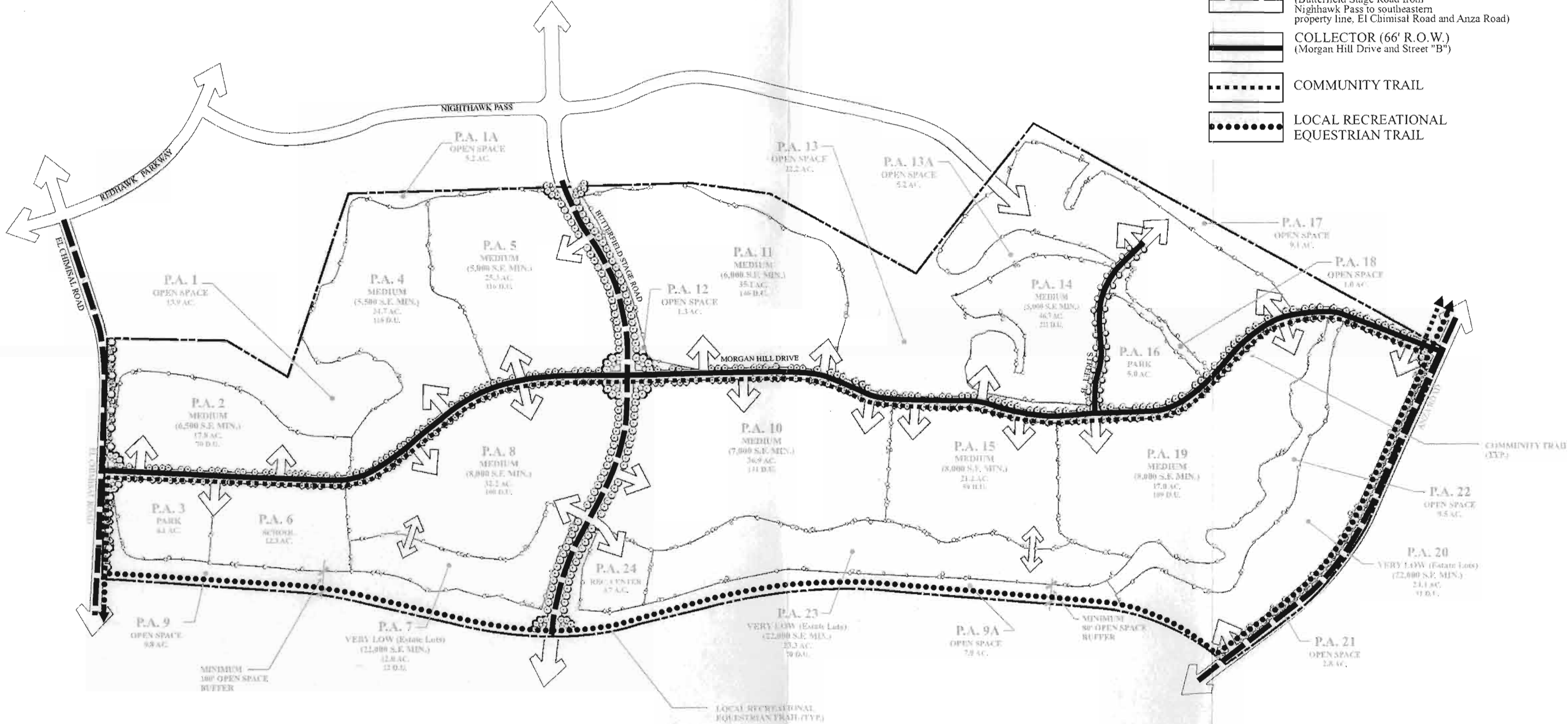


FIGURE III.A-2

 **T&B PLANNING CONSULTANTS**
 1754.2 East 17th Street, Suite 100, Austin, TX 78700
 p 714.305.6260 f 714.305.6261
www.tbplanning.com

Morgan Hill