










# EMERALD MEADOWS RANCH

County of Riverside, CA

EXHIBIT NAME

## CIRCULATION PLAN

- Urban Arterial Highway - Rubidoux Blvd.  
Section A-A 
- Secondary Highway - 34th Street  
Section B-B 
- Enhanced Collector - Emerald Meadows Parkway  
Section C-C 
- Section D-D 
- Section E-E 
- Enhanced Collector - Street 'A'  
Section F-F 
- Section G-G 
- Enhanced Collector - Hall Avenue  
Section H-H 
- Enhanced Collector - Wallace Street  
Section I-I 

CREDITS

Applicants :  
Economic Development Agency  
of Riverside County  
EMR Residential Properties, L.L.C.

Prepared By :  
JHA Consulting, Inc.

FIGURE IV.A-2

