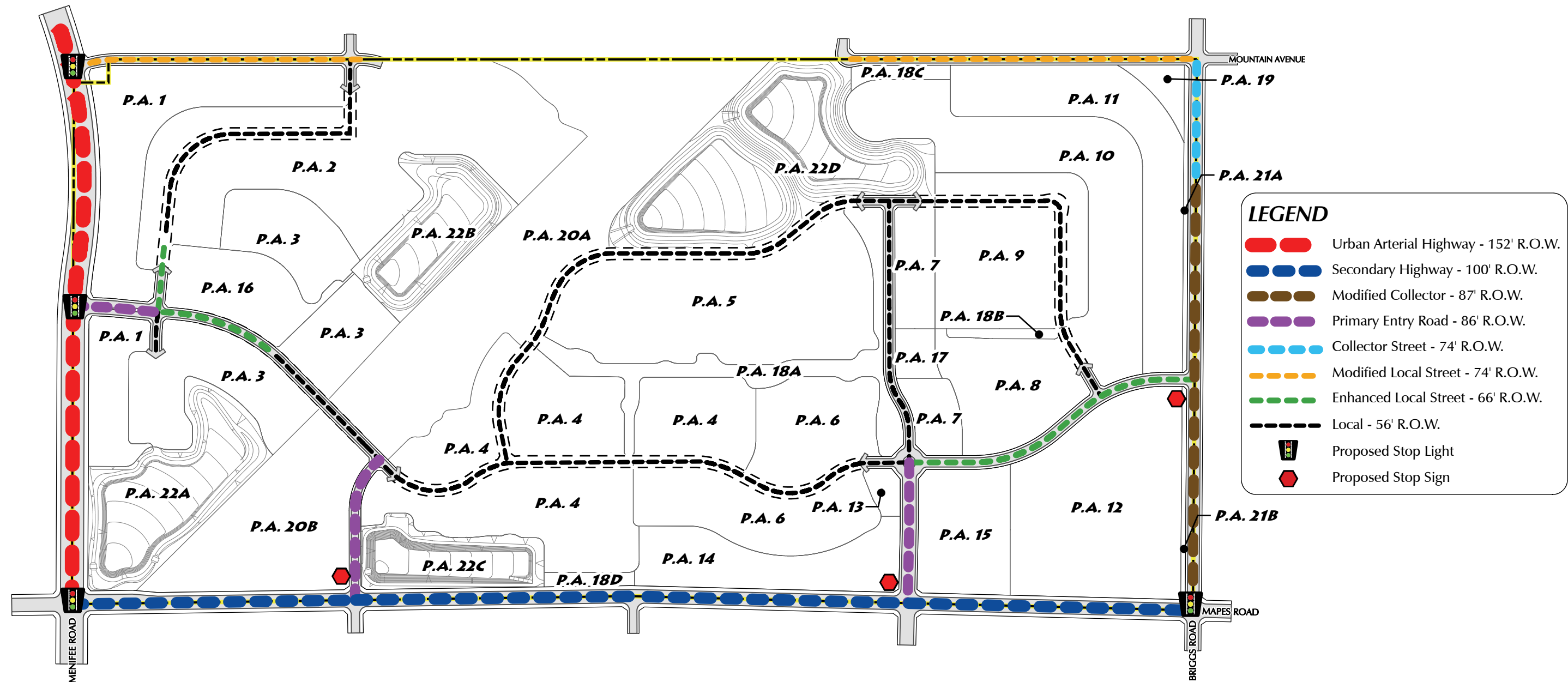












Vehicular Circulation Plan



**LEGEND**

-  Urban Arterial Highway - 152' R.O.W.
-  Secondary Highway - 100' R.O.W.
-  Modified Collector - 87' R.O.W.
-  Primary Entry Road - 86' R.O.W.
-  Collector Street - 74' R.O.W.
-  Modified Local Street - 74' R.O.W.
-  Enhanced Local Street - 66' R.O.W.
-  Local - 56' R.O.W.
-  Proposed Stop Light
-  Proposed Stop Sign

Source: Stantec