

RIVERSIDE COUNTY TRANSPORTATION IMPROVEMENT PROGRAM
FY 2000/2001 ANNUAL EDITION

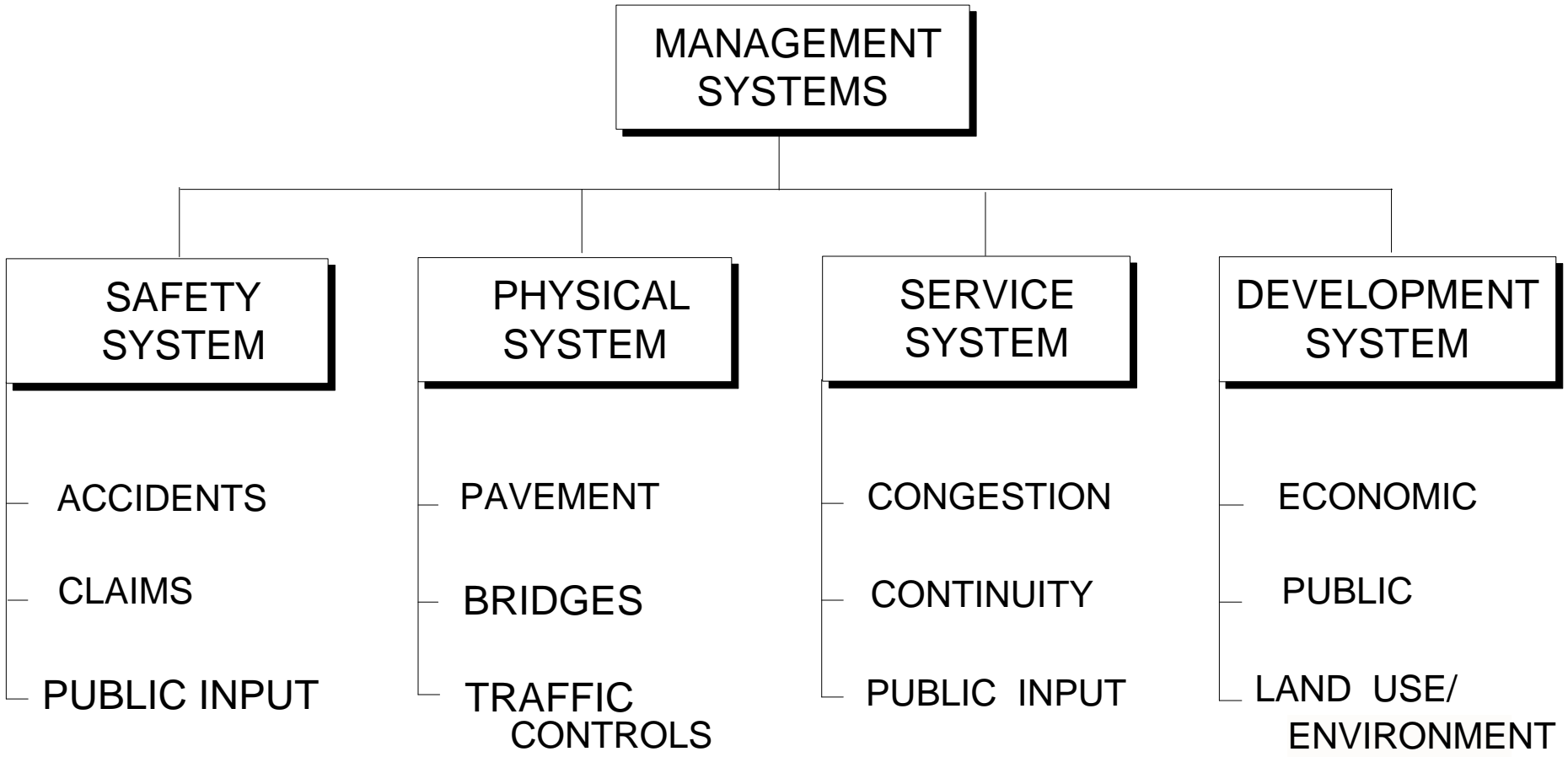
TABLE OF CONTENTS

Preface

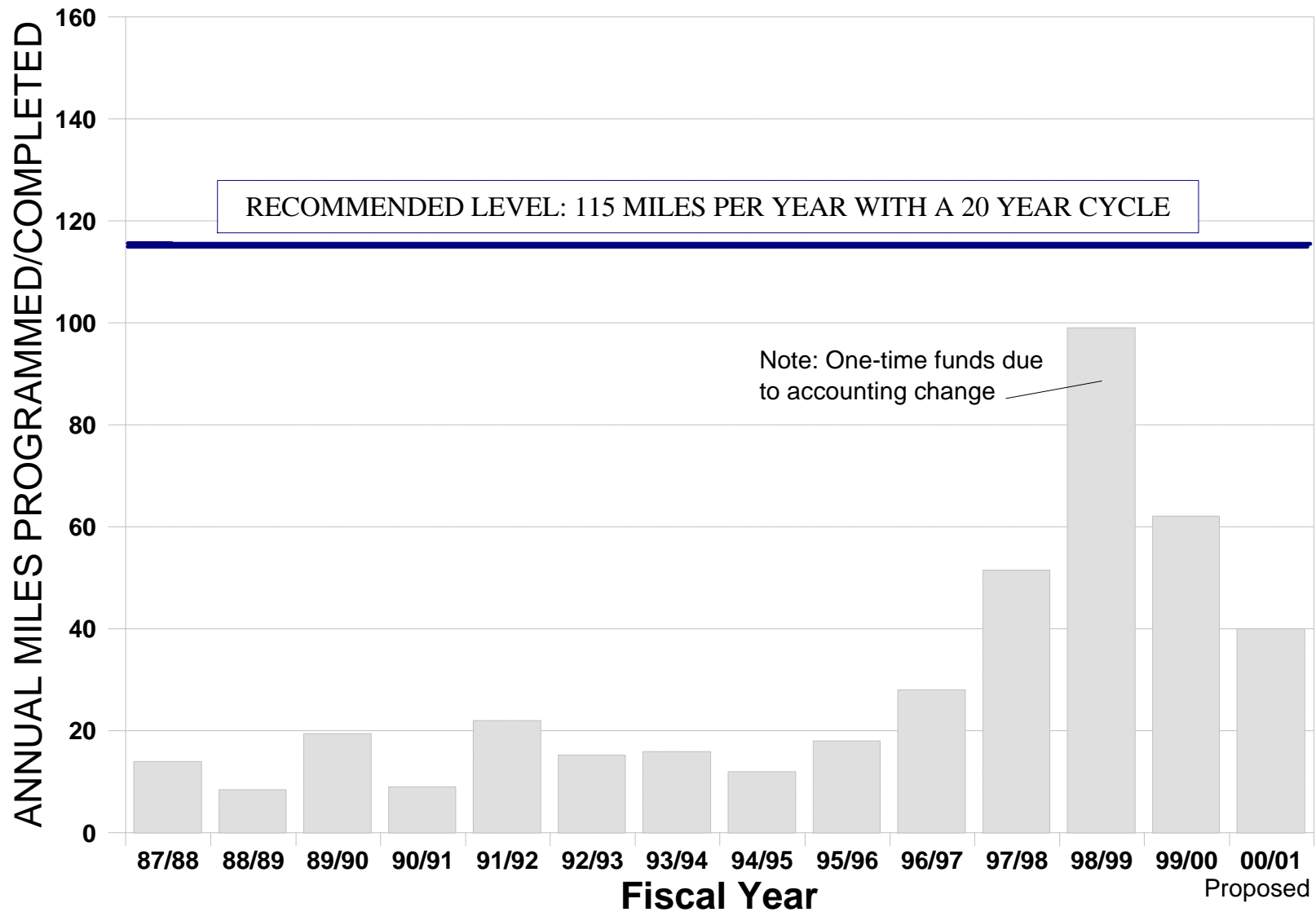
Management Systems.....	i
Resurfacing and Seal Coat Miles	ii
Programmed Sources of Funds	v
General Highway Revenue Allocations	xvi
Supervisory District Boundaries	xviii
Maintenance District Boundaries	xx
Legend	xxii
Underground Utility (Rule 20-A) Program	xxiii
Supervisory District 1	1
Supervisory District 2	38
Supervisory District 3	67
Supervisory District 4	158
Supervisory District 5	201
Comprehensive Summary	210
Appendix A - Fund Source List	A-1
Appendix B - Lead Agency List	B-1
Appendix C - Larger Project List	C-1
Index	

TRANSPORTATION IMPROVEMENT PROGRAM

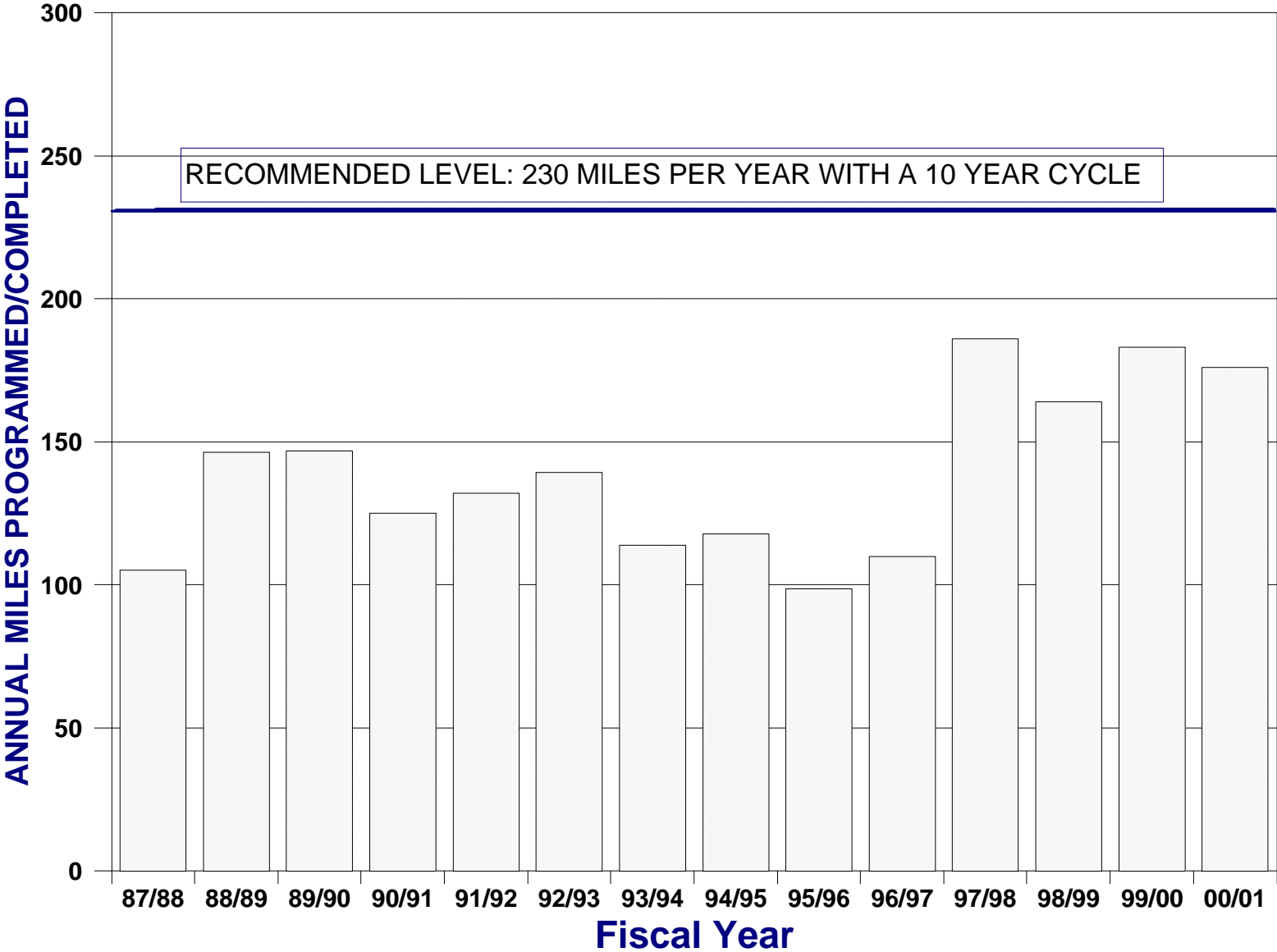
COUNTY OF RIVERSIDE



TRANSPORTATION DEPARTMENT ROAD RESURFACING HISTORY 1987-2001



TRANSPORTATION DEPARTMENT SEAL COAT HISTORY 1987-2001

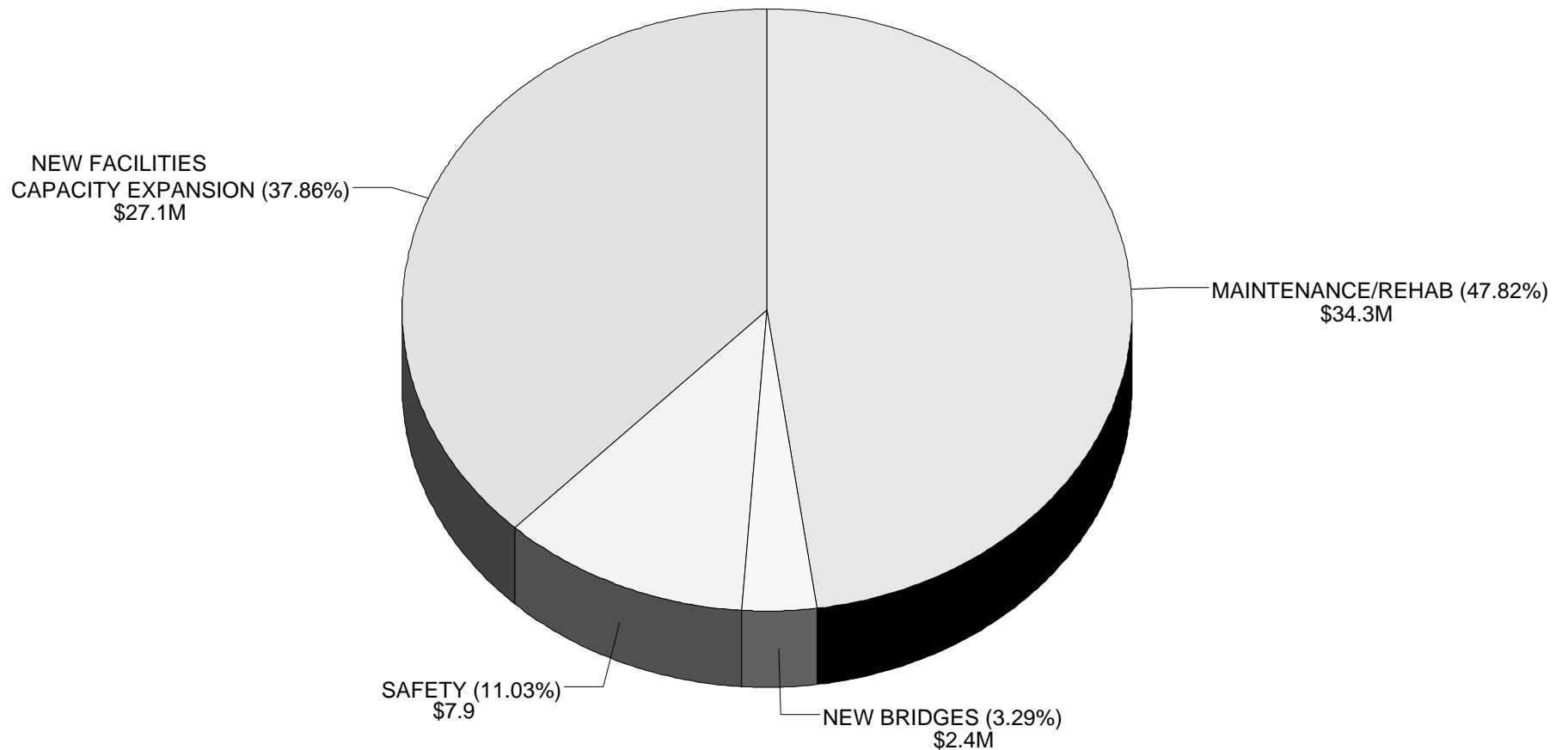


COUNTY OF RIVERSIDE

TRANSPORTATION IMPROVEMENT PROGRAM

FY 00/01 Funding Breakdown by Project Type

\$ 72 Million Total

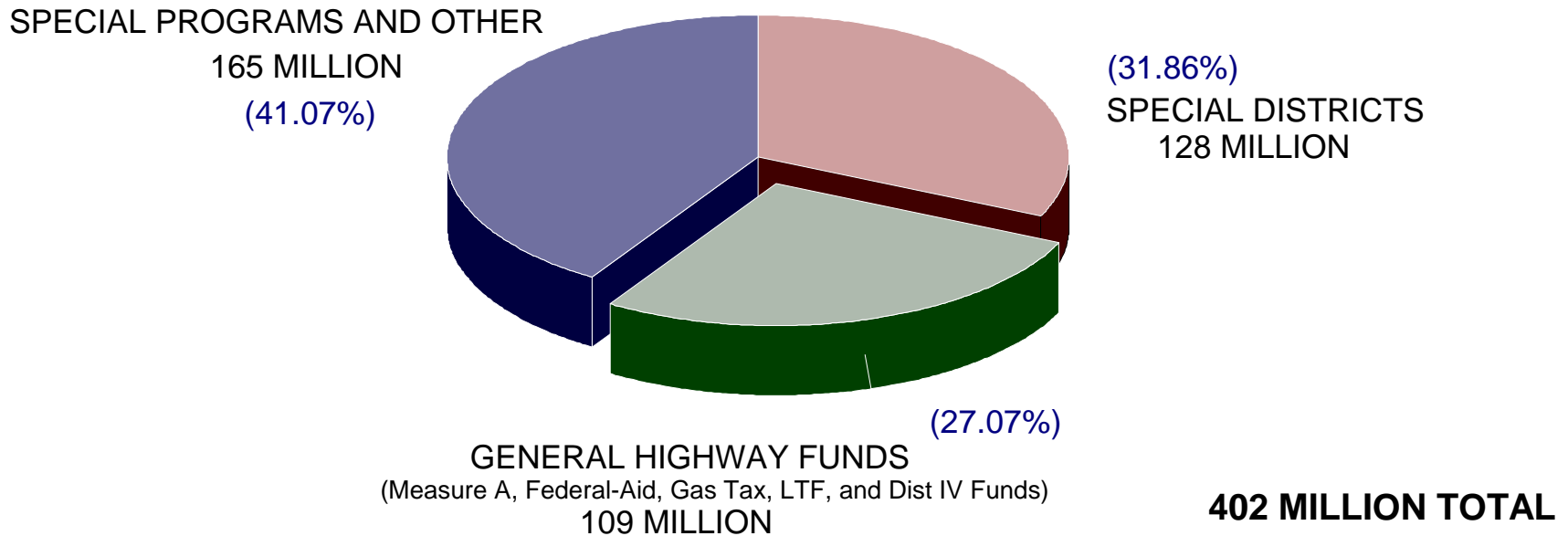


COUNTY OF RIVERSIDE

TRANSPORTATION IMPROVEMENT PROGRAM

FY 2001 THRU 2007 PROGRAMMED SOURCES OF FUNDING


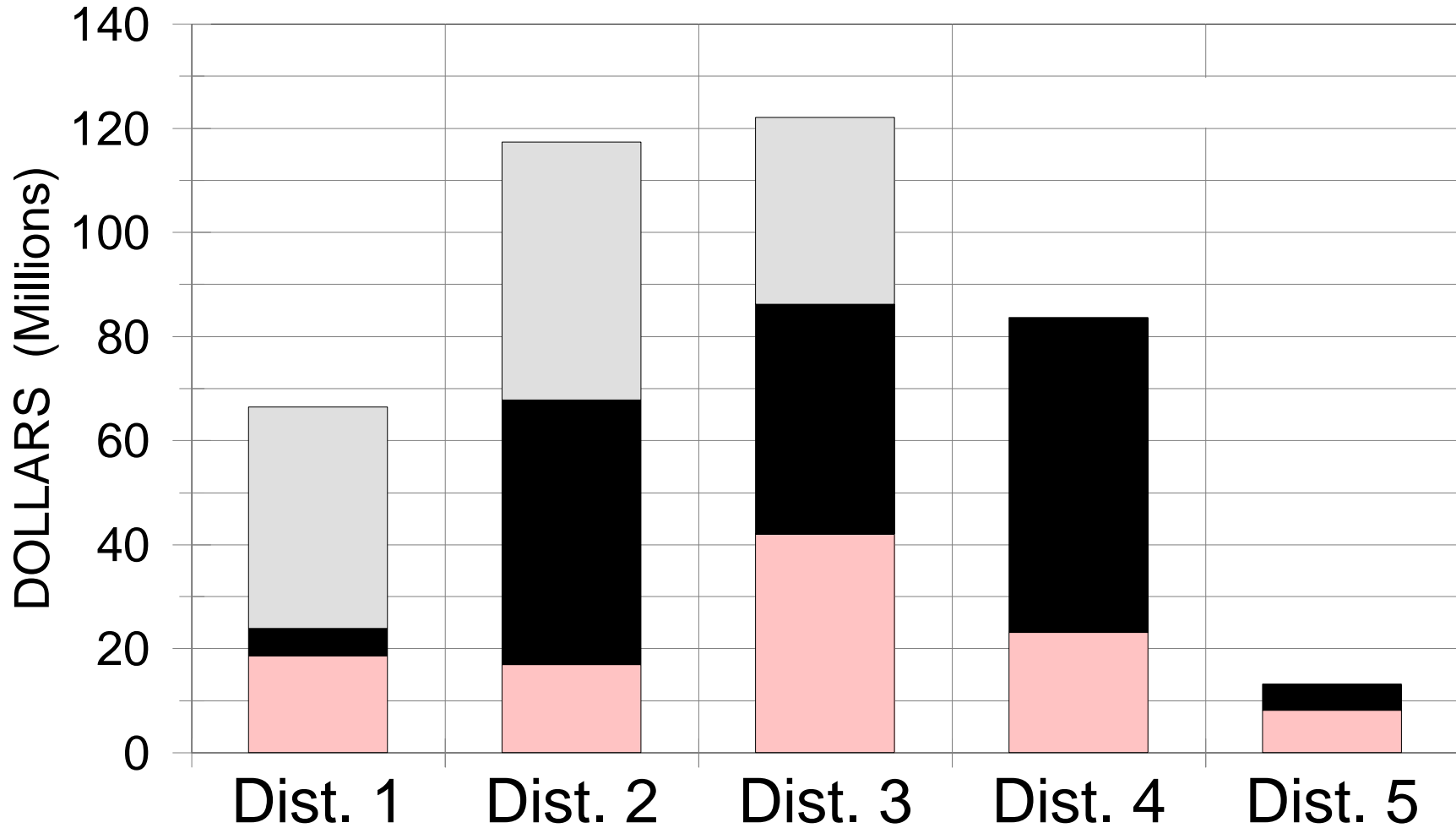
Graph of page xi data



GRAPH DOES NOT INCLUDE PREVIOUS YEAR FUNDING

TRANSPORTATION IMPROVEMENT PROGRAM

FY 2001 thru 2007 PROGRAMMED FUNDS BY TYPE

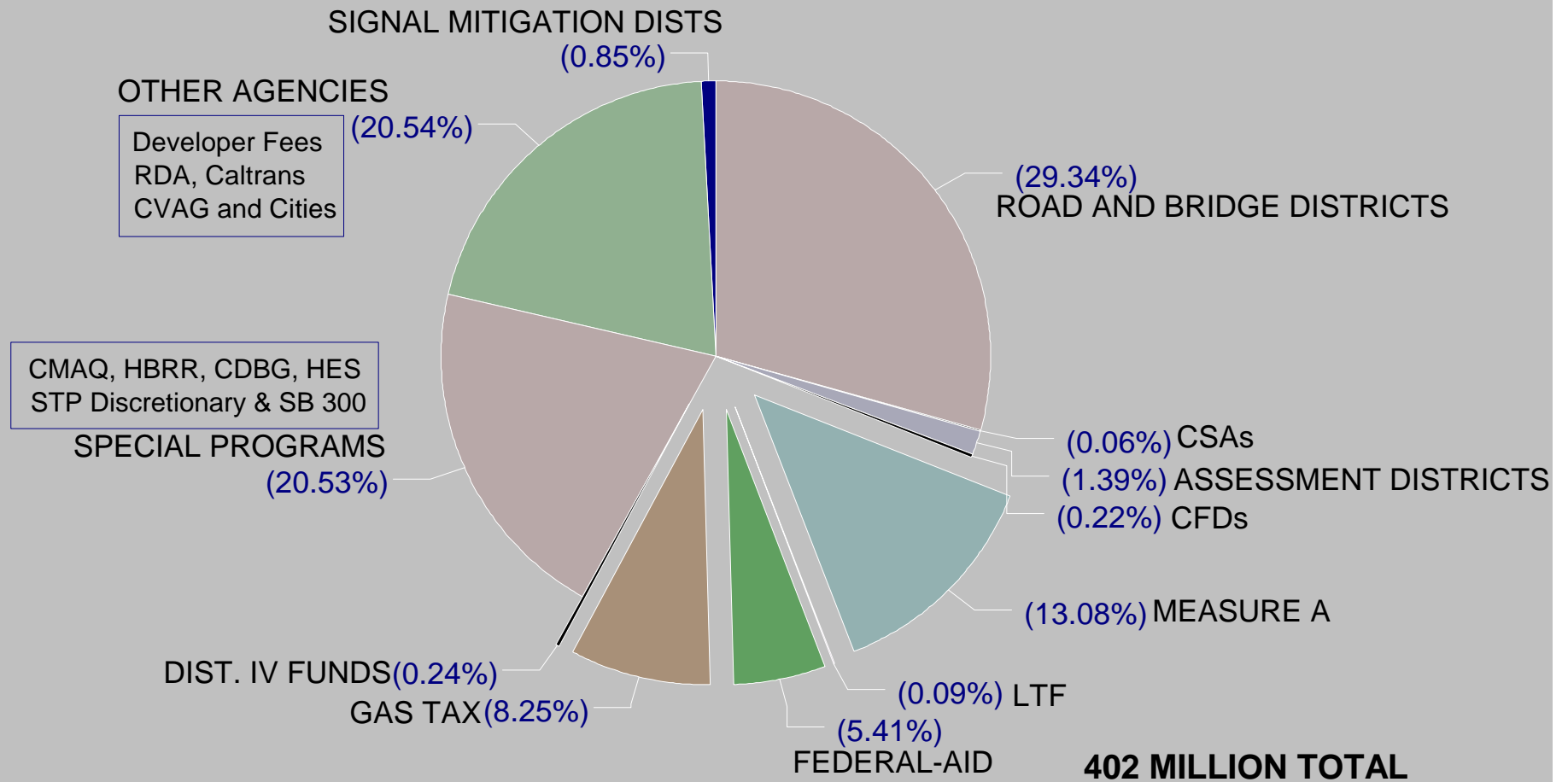


COUNTY OF RIVERSIDE

TRANSPORTATION IMPROVEMENT PROGRAM

FY 2001 THRU 2007 SPECIFIC FUNDING SOURCES

Graph of page x data for ALL DISTRICTS



GRAPH DOES NOT INCLUDE PREVIOUS FISCAL YEAR FUNDING

COUNTY OF RIVERSIDE - TRANSPORTATION DEPARTMENT

VIII

ACTUAL PROGRAMMED FUNDS BY SOURCE, DISTRICT AND YEAR

(Cost x \$1,000)

	FY 00/01	FY 01/02	FY 02/03	FY 03/04	FY 04/05	FY 05/06	FY 06/07	TOTAL
DISTRICT 1								
TOTALS-ROAD AND BRIDGE BENEFIT DISTRICT(S)	0	0	0	450	1,641	17,160	17,080	36,331
TOTALS-ASSESSMENT DISTRICT(S)	1,819	1,345	2,422	0	0	0	0	5,586
TOTALS-COMMUNITY FACILITIES DISTRICT(S)	0	0	0	0	0	0	0	0
TOTALS-COUNTY SERVICE AREA(S)	0	0	0	0	0	0	0	0
TOTALS-SIGNAL MITIGATION DISTRICT(S)	305	324	0	0	0	0	0	629
TOTALS-DISTRICT 4 FUNDS	0	0	0	0	0	0	0	0
TOTALS-LOCAL TRANSPORTATION FUNDS	0	0	0	0	0	0	0	0
TOTALS-STP (FEDERAL)	330	1,150	65	959	359	359	359	3,581
TOTALS-PROPOSITION 111 (GAS TAX)	1,498	822	515	1,054	378	378	743	5,388
TOTALS-MEASURE A	2,937	907	550	885	1,386	2,780	170	9,615
TOTALS-SPECIAL PROGRAMS	650	4	0	0	0	0	0	654
TOTALS-CONTRIBUTIONS FROM OTHER AGENCIES	4,469	133	0	0	0	0	0	4,602
	12,008	4,685	3,552	3,348	3,764	20,677	18,352	66,386
DISTRICT 2								
TOTALS-ROAD AND BRIDGE BENEFIT DISTRICT(S)	3,415	1,870	0	452	6,758	19,821	15,268	47,584
TOTALS-ASSESSMENT DISTRICT(S)	0	0	0	0	0	0	0	0
TOTALS-COMMUNITY FACILITIES DISTRICT(S)	0	0	0	0	0	0	0	0
TOTALS-COUNTY SERVICE AREA(S)	0	0	0	0	0	0	0	0
TOTALS-SIGNAL MITIGATION DISTRICT(S)	1,362	71	0	0	17	257	330	2,037
TOTALS-DISTRICT 4 FUNDS	0	0	0	0	0	0	0	0
TOTALS-LOCAL TRANSPORTATION FUNDS	0	0	0	0	0	0	0	0
TOTALS-STP (FEDERAL)	539	882	0	500	500	500	500	3,421
TOTALS-PROPOSITION 111 (GAS TAX)	2,021	1,013	402	557	564	364	650	5,571
TOTALS-MEASURE A	463	667	1,812	2,030	1,350	1,711	0	8,033
TOTALS-SPECIAL PROGRAMS	10,109	5,590	2,081	11,159	5,500	5,500	0	39,939
TOTALS-CONTRIBUTIONS FROM OTHER AGENCIES	1,224	6,246	3,273	0	0	0	0	10,743
	19,133	16,339	7,568	14,698	14,689	28,153	16,748	117,328

COUNTY OF RIVERSIDE - TRANSPORTATION DEPARTMENT

IX

ACTUAL PROGRAMMED FUNDS BY SOURCE, DISTRICT AND YEAR - CONTINUED

(Cost x \$1,000)

	FY 00/01	FY 01/02	FY 02/03	FY 03/04	FY 04/05	FY 05/06	FY 06/07	TOTAL
DISTRICT 3								
TOTALS-ROAD AND BRIDGE BENEFIT DISTRICT(S)	431	1,173	0	194	1,984	4,983	25,477	34,242
TOTALS-ASSESSMENT DISTRICT(S)	0	0	0	0	0	0	0	0
TOTALS-COMMUNITY FACILITIES DISTRICT(S)	887	0	0	0	0	0	0	887
TOTALS-COUNTY SERVICE AREA(S)	186	0	0	0	0	0	0	186
TOTALS-SIGNAL MITIGATION DISTRICT(S)	588	155	0	0	0	0	0	743
TOTALS-DISTRICT 4 FUNDS	0	0	0	0	0	0	0	0
TOTALS-LOCAL TRANSPORTATION FUNDS	0	0	0	0	0	0	0	0
TOTALS-STP (FEDERAL)	1,678	1,700	0	230	640	840	700	5,788
TOTALS-PROPOSITION 111 (GAS TAX)	3,031	2,481	958	1,163	1,314	1,237	1,358	11,542
TOTALS-MEASURE A	8,590	2,927	3,431	2,976	2,614	3,131	1,041	24,710
TOTALS-SPECIAL PROGRAMS	6,400	7,080	130	0	0	0	0	13,610
TOTALS-CONTRIBUTIONS FROM OTHER AGENCIES	4,522	5,176	5,475	0	0	15,262	0	30,435
	26,313	20,692	9,994	4,563	6,552	25,453	28,576	122,143
DISTRICT 4								
TOTALS-ROAD AND BRIDGE BENEFIT DISTRICT(S)	0	0	0	0	0	0	0	0
TOTALS-ASSESSMENT DISTRICT(S)	0	0	0	0	0	0	0	0
TOTALS-COMMUNITY FACILITIES DISTRICT(S)	0	0	0	0	0	0	0	0
TOTALS-COUNTY SERVICE AREA(S)	0	0	0	0	0	0	0	0
TOTALS-SIGNAL MITIGATION DISTRICT(S)	0	0	0	0	0	0	0	0
TOTALS-DISTRICT 4 FUNDS	7	239	180	180	180	180	0	966
TOTALS-LOCAL TRANSPORTATION FUNDS	58	54	65	65	65	65	0	372
TOTALS-STP (FEDERAL)	3,017	1,555	770	670	670	670	0	7,352
TOTALS-PROPOSITION 111 (GAS TAX)	1,378	1,082	764	938	980	926	1,242	7,310
TOTALS-MEASURE A	1,846	921	1,063	1,055	1,010	1,250	0	7,145
TOTALS-SPECIAL PROGRAMS	3,186	1,142	874	9,269	9,269	0	0	23,740
TOTALS-CONTRIBUTIONS FROM OTHER AGENCIES	1,937	8,948	11,252	788	2,181	11,701	0	36,807
	11,429	13,941	14,968	12,965	14,355	14,792	1,242	83,692

COUNTY OF RIVERSIDE - TRANSPORTATION DEPARTMENT

X

ACTUAL PROGRAMMED FUNDS BY SOURCE, DISTRICT AND YEAR - CONTINUED

(Cost x \$1,000)

	FY 00/01	FY 01/02	FY 02/03	FY 03/04	FY 04/05	FY 05/06	FY 06/07	TOTAL
DISTRICT 5								
TOTALS-ROAD AND BRIDGE BENEFIT DISTRICT(S)	0	0	0	0	0	0	0	0
TOTALS-ASSESSMENT DISTRICT(S)	0	0	0	0	0	0	0	0
TOTALS-COMMUNITY FACILITIES DISTRICT(S)	0	0	0	0	0	0	0	0
TOTALS-COUNTY SERVICE AREA(S)	64	1	0	0	0	0	0	65
TOTALS-SIGNAL MITIGATION DISTRICT(S)	0	0	0	0	0	0	0	0
TOTALS-DISTRICT 4 FUNDS	0	0	0	0	0	0	0	0
TOTALS-LOCAL TRANSPORTATION FUNDS	0	0	0	0	0	0	0	0
TOTALS-STP (FEDERAL)	534	1,031	0	24	24	24	25	1,662
TOTALS-PROPOSITION 111 (GAS TAX)	969	482	362	472	357	377	387	3,406
TOTALS-MEASURE A	537	431	375	713	0	1,100	0	3,156
TOTALS-SPECIAL PROGRAMS	839	3,880	0	0	0	0	0	4,719
TOTALS-CONTRIBUTIONS FROM OTHER AGENCIES	135	0	0	0	0	0	0	135
	3,078	5,825	737	1,209	381	1,501	412	13,143
ALL DISTRICTS								
TOTALS-ROAD AND BRIDGE BENEFIT DISTRICT(S)	3,846	3,043	0	1,096	10,383	41,964	57,825	118,157
TOTALS-ASSESSMENT DISTRICT(S)	1,819	1,345	2,422	0	0	0	0	5,586
TOTALS-COMMUNITY FACILITIES DISTRICT(S)	887	0	0	0	0	0	0	887
TOTALS-COUNTY SERVICE AREA(S)	250	1	0	0	0	0	0	251
TOTALS-SIGNAL MITIGATION DISTRICT(S)	2,255	550	0	0	17	257	330	3,409
TOTALS-DISTRICT 4 FUNDS	7	239	180	180	180	180	0	966
TOTALS-LOCAL TRANSPORTATION FUNDS	58	54	65	65	65	65	0	372
TOTALS-STP (FEDERAL)	6,098	6,318	835	2,383	2,193	2,393	1,584	21,804
TOTALS-PROPOSITION 111 (GAS TAX)	8,897	5,880	3,001	4,184	3,593	3,282	4,380	33,217
TOTALS-MEASURE A	14,373	5,853	7,231	7,659	6,360	9,972	1,211	52,659
TOTALS-SPECIAL PROGRAMS	21,184	17,696	3,085	20,428	14,769	5,500	0	82,662
TOTALS-CONTRIBUTIONS FROM OTHER AGENCIES	12,287	20,503	20,000	788	2,181	26,963	0	82,722
	71,961	61,482	36,819	36,783	39,741	90,576	65,330	402,692

COUNTY OF RIVERSIDE - TRANSPORTATION DEPARTMENT

XI

SUMMARY: PROGRAMMED SOURCES OF FUNDING

(Cost x \$1,000)

	FY 00/01	FY 01/02	FY 02/03	FY 03/04	FY 04/05	FY 05/06	FY 06/07	TOTAL
TOTALS-SPECIAL DISTRICTS	9,057	4,939	2,422	1,096	10,400	42,221	58,155	128,290
TOTALS-SPECIAL PROGRAMS AND OTHER	33,471	38,199	23,085	21,216	16,950	32,463	0	165,384
TOTALS-GENERAL HIGHWAY FUNDS	29,433	18,344	11,312	14,471	12,391	15,892	7,175	109,018
TOTALS-ALL PROGRAMMED SOURCES OF FUNDING	71,961	61,482	36,819	36,783	39,741	90,576	65,330	402,692

GENERAL HIGHWAY FUNDING BOARD ADOPTED "GROUND RULES" FOR ALLOCATION*

*** GAS TAX/PROPOSITION 111**

- - 1/3 EQUAL SHARES
- 1/3 MAINTAINED MILES
- 1/3 ROAD CONDITION

*** MEASURE A**

- RETURN TO SUB-REGION OF THE COUNTY
(WESTERN, COACHELLA VALLEY and PALO VERDE)
- IN WESTERN REGION:
 - 1/3 EQUAL SHARES
 - 1/3 MAINTAINED MILES
 - 1/3 ROAD CONDITION

*** LOCAL TRANSPORTATION FUNDS**

- RETURN TO SUB-REGION OF THE COUNTY

*** FEDERAL STP FORMULA FUNDS**

- RURAL AREA
 - 1/3 FEDERAL-AID SYSTEM MILES
 - 1/3 AREA
 - 1/3 POPULATION
- URBANIZED AREA AND URBAN PLACE AREA
 - POPULATION

* RECONCILE AND RECALCULATE EACH YEAR TO ACCOUNT FOR ACTUAL Vs. ESTIMATED COSTS

* ALLOW STAFF TO INTERCHANGE GENERAL HIGHWAY FUND SOURCES WHILE HOLDING TO OVERALL TOTALS FOR EACH SUPERVISORIAL DISTRICT ANNUALLY

* EFFECTS OF INCORPORATION WILL BE ACCOUNTED FOR IN FUTURE YEARS

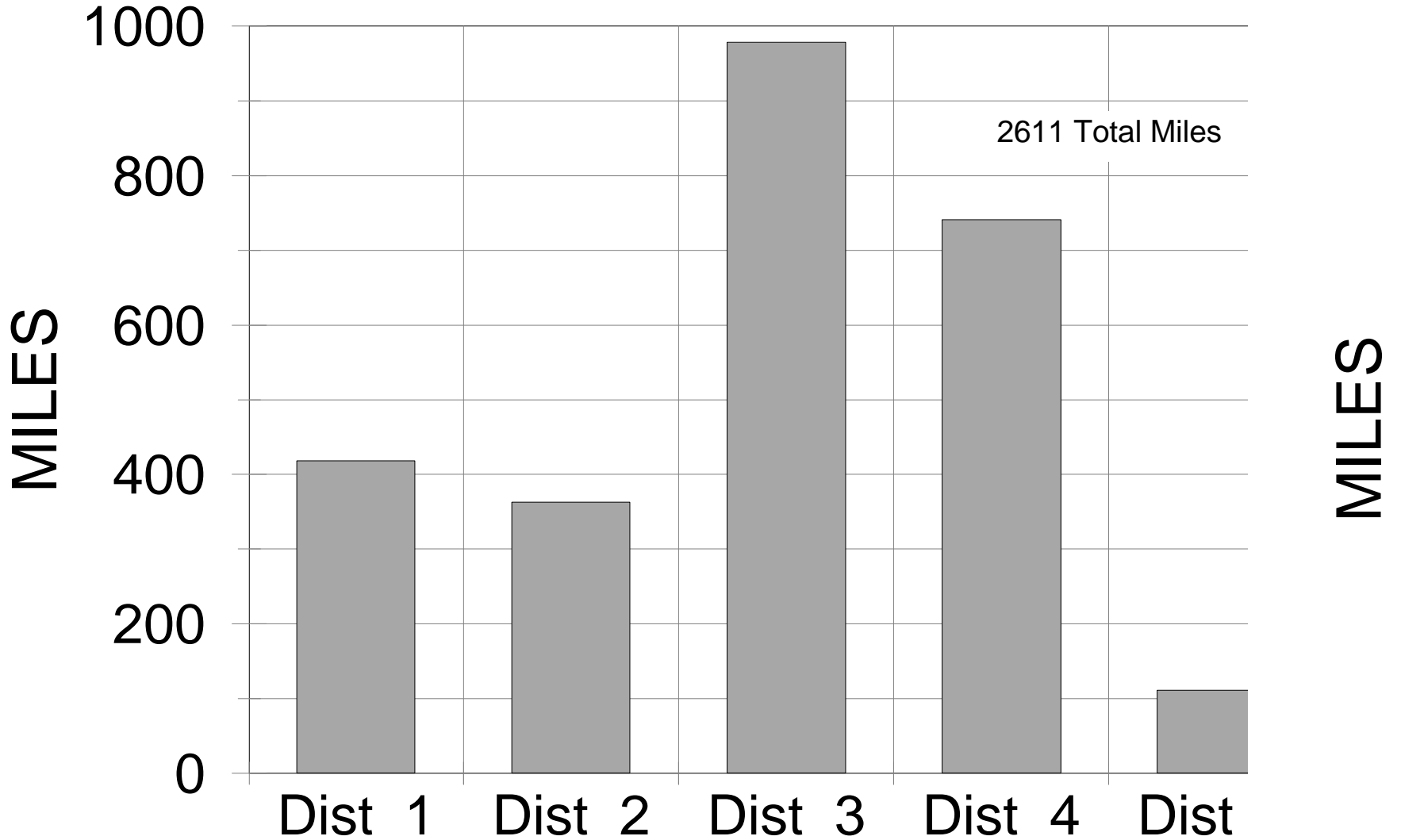
* DISCRETIONARY FEDERAL FUNDS (STP DISCRETIONARY, CMAQ, TEA, HBRR AND HES) ARE RECEIVED ON A COMPETITIVE BASIS AND ARE NOT SUBJECT TO THESE "GROUND RULES".

* "GROUND RULES" WERE ADOPTED IN SEPTEMBER 1991.

COUNTY OF RIVERSIDE

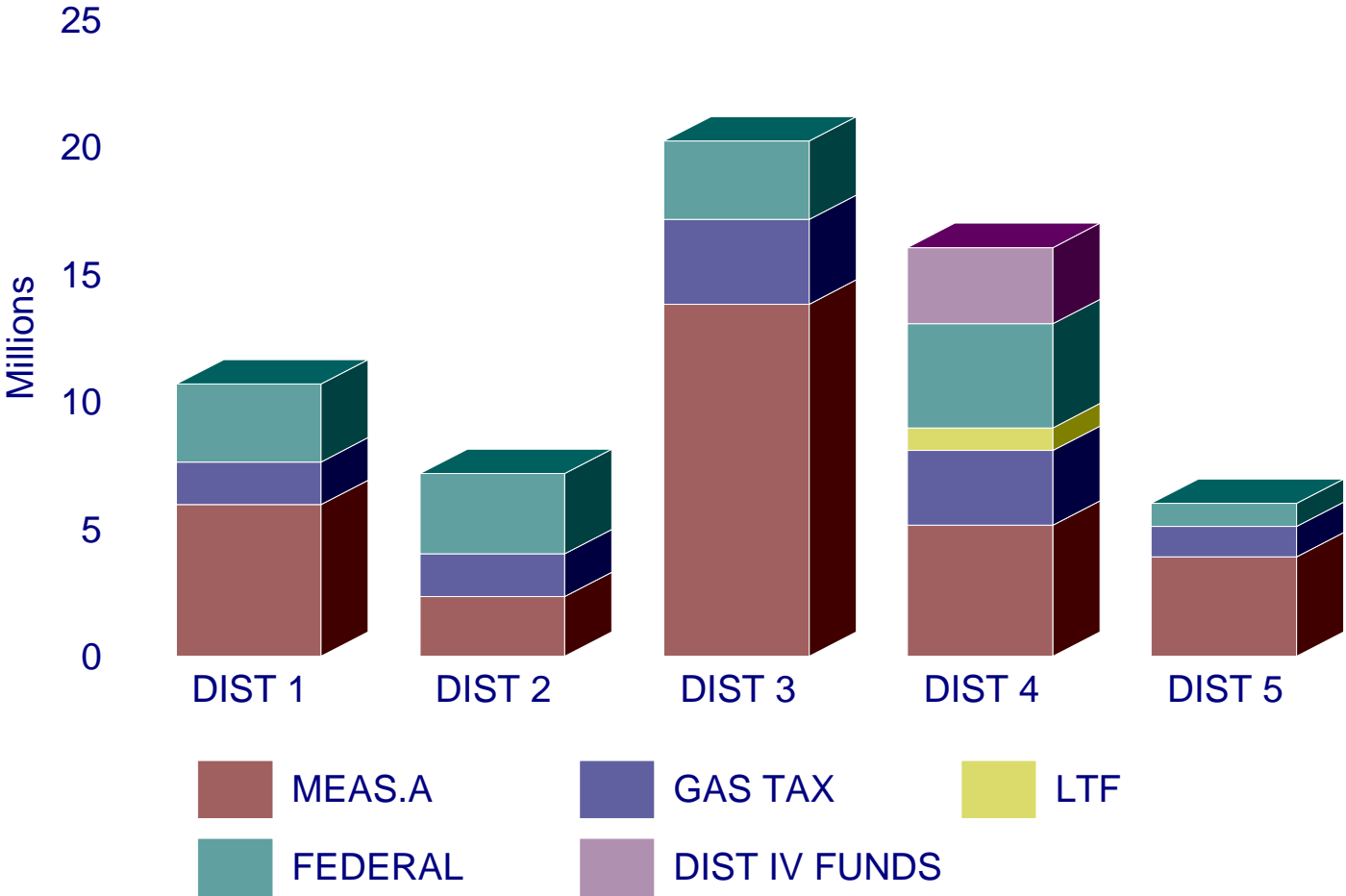
COUNTY MAINTAINED ROAD MILES

xiii



GENERAL HIGHWAY FUNDING

REVENUE ALLOCATION FY 1996 THRU 2002



GENERAL HIGHWAY FUNDING

REVENUE TRENDS FY 1996 THRU 2002



**COUNTY OF RIVERSIDE - TRANSPORTATION DEPARTMENT
GENERAL HIGHWAY FUNDING REVENUE ALLOCATION**

Allocation amounts according to "Ground rules" on page xii.

(Yearly allocations do not include prior year's balance)

	CARRYOVER	Allocations							TOTAL (includes carryover)
		00/01	01/02	02/03	03/04	04/05	05/06	06/07	
DISTRICT 1									
MEASURE A	234,000	1,226,514	1,275,519	1,326,586	1,379,713	1,434,902	1,492,298	1,551,990	9,921,522
GAS TAX (PROP.111)	1,227,000	526,377	546,938	569,145	592,174	616,848	641,522	666,196	5,386,200
FEDERAL-STP	684,000	331,134	331,134	331,134	331,134	331,134	331,134	331,134	3,001,938
SUBTOTAL	\$2,145,000	\$2,084,025	\$2,153,591	\$2,226,865	\$2,303,021	\$2,382,884	\$2,464,954	\$2,549,320	18,309,660
DISTRICT 2									
MEASURE A	68,000	1,179,042	1,226,151	1,275,241	1,326,313	1,379,365	1,434,540	1,491,921	9,380,573
GAS TAX (PROP.111)	1,145,000	507,329	527,147	548,550	570,745	594,526	618,307	642,089	5,153,693
FEDERAL-STP	522,000	489,899	489,899	489,899	489,899	489,899	489,899	489,899	3,951,293
SUBTOTAL	\$1,735,000	\$2,176,270	\$2,243,197	\$2,313,690	\$2,386,957	\$2,463,790	\$2,542,746	\$2,623,909	18,485,559
DISTRICT 3									
MEASURE A	6,919,000	2,392,301	2,487,854	2,587,484	2,691,060	2,798,712	2,910,661	3,027,088	25,814,160
GAS TAX (PROP.111)	1,667,000	1,014,162	1,053,777	1,096,562	1,140,932	1,188,471	1,236,010	1,283,547	9,680,461
FEDERAL-STP	887,000	762,944	762,944	762,944	762,944	762,944	762,944	762,944	6,227,608
SUBTOTAL	\$9,473,000	\$4,169,407	\$4,304,575	\$4,446,990	\$4,594,936	\$4,750,127	\$4,909,615	\$5,073,579	41,722,229

GENERAL HIGHWAY FUNDING REVENUE ALLOCATION - CONTINUED

Allocation amounts according to "Ground rules" on page xii.

(Yearly allocations do not include prior year's balance)

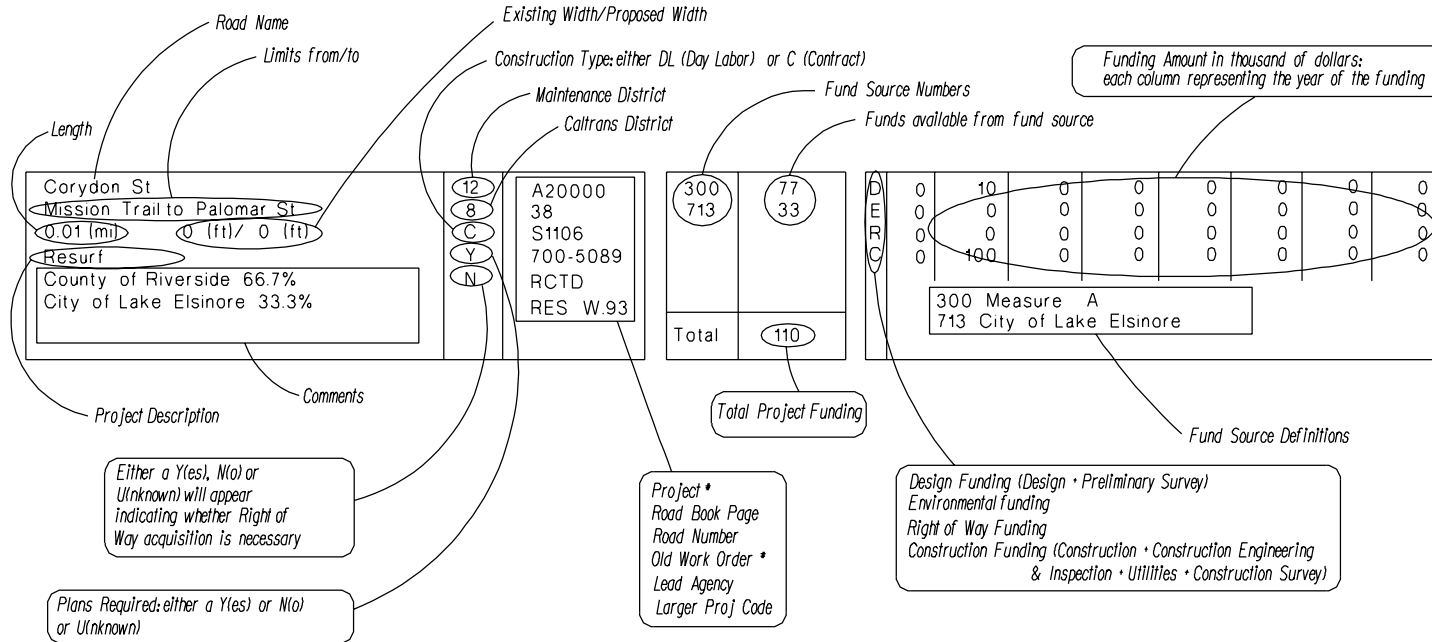
	CARRYOVER	Allocations							TOTAL (includes carryover)
		00/01	01/02	02/03	03/04	04/05	05/06	06/07	
DISTRICT 4									
MEASURE A	768,000	952,453	987,469	1,024,216	1,061,827	1,101,170	1,142,056	1,184,515	8,221,706
GAS TAX (PROP.111)	(544,000)	843,561	876,513	912,100	949,006	988,548	1,028,090	1,067,632	6,121,450
LOCAL TRANSP.FUNDS	0	65,000	65,000	65,000	65,000	65,000	65,000	65,000	455,000
FEDERAL-STP	3,899,000	651,592	651,592	651,592	651,592	651,592	651,592	651,592	8,460,144
DISTRICT 4 ROAD TAX	0	183,000	183,000	183,000	183,000	183,000	183,000	183,000	1,281,000
SUBTOTAL	\$4,123,000	\$2,695,606	\$2,763,574	\$2,835,908	\$2,910,425	\$2,989,310	\$3,069,738	\$3,151,739	24,539,300
DISTRICT 5									
MEASURE A	72,000	683,690	711,007	739,473	769,087	799,851	831,845	865,118	5,472,071
GAS TAX (PROP.111)	641,000	308,571	320,625	333,643	347,143	361,607	376,071	390,536	3,079,196
FEDERAL-STP	975,000	131,991	131,991	131,991	131,991	131,991	131,991	131,991	1,898,937
SUBTOTAL	\$1,688,000	\$1,124,252	\$1,163,623	\$1,205,107	\$1,248,221	\$1,293,449	\$1,339,907	\$1,387,645	10,450,204
ALL DISTRICTS									
MEASURE A	8,061,000	6,434,000	6,688,000	6,953,000	7,228,000	7,514,000	7,811,400	8,120,632	58,810,032
GAS TAX (PROP.111)	4,136,000	3,200,000	3,325,000	3,460,000	3,600,000	3,750,000	3,900,000	4,050,000	29,421,000
LOCAL TRANSP.FUNDS	0	65,000	65,000	65,000	65,000	65,000	65,000	65,000	455,000
FEDERAL-STP	6,967,000	2,367,560	2,367,560	2,367,560	2,367,560	2,367,560	2,367,560	2,367,560	23,539,920
DISTRICT 4 ROAD TAX	0	183,000	183,000	183,000	183,000	183,000	183,000	183,000	1,281,000
TOTAL	\$19,164,000	\$12,249,560	\$12,628,560	\$13,028,560	\$13,443,560	\$13,879,560	\$14,326,960	\$14,786,192	\$113,506,952

Transportation Improvement Program 2000-2001 Edition

Legend

Name Limits Length (mi) EW (ft)/PW (ft) Description (comments)	MD CD CT PL RW	Project # RB Page Road # Old WO# Lead Agency Larger Proj	Fund Source Fund Source Cost x \$1000	Fund Source Cost x \$1000	Fiscal Year Cost x \$1000 D = Design E = Environmental C = Construction R = Right of Way Acquisition PFY = Previous Fiscal Year							
			Total		PFY	00/01	01/02	02/03	03/04	04/05	05/06	06/07

• PFY column shows funds that were budgeted for a project prior to FY 00/01



Name Limits Length (mi) Description (comments)	MD	Project # RB Page Road # Old WO # Lead Agency Larger Proj	Fund Source	Fund Source Cost x \$1000	Fiscal Year Cost x \$1000											
					D = Design	E = Environmental	C = Construction	R = Right of Way Acquisition	PFY = Previous Fiscal Years	PFY	00/01	01/02	02/03	03/04	04/05	05/06
Cajalco Rd La Sierra Ave to Kirkpatrick Rd 5.80 (mi) 24 (ft)/ 32 (ft) Resurf and widen AC paved road and Construct left turn pockets at Archer Rd and Kirkpatrick Rd. Funds are insufficient for full length.	11 08 C Y U	A70345 32 S1062B RCTD	201 107 111	577 1150 600	D E R C	0 0 0 0	105 8 0 4	0 0 0 1410	0 0 0 0	0 0 0 800	0 0 0 0	0 0 0 0	0 0 0 0	0 0 0 0	0 0 0 0	201 Proposition 111 (gas tax) 107 STP - Formula (Urban/Urban Place) 111 STP - Identified/Unfunded
Total			300	2319												
Cajalco Rd La Sierra Ave to W'ly 3 mi 3.00 (mi) 26 (ft)/ 26 (ft) Resurf AC paved road	11 08 C Y N	A70346 31 S1062A RCTD	300	2319	D E R C	0 0 0 0	0 0 0 0	0 0 0 0	0 0 0 0	100 3 0 0	0 0 0 1216	0 0 0 1000	0 0 0 0	0 0 0 0	0 0 0 0	300 Measure A/Western
Total			201	585												
Cajalco Rd Harley John Rd to E'ly Gustin Rd 1650' 0.60 (mi) 26 (ft)/ 32 (ft) Recon and widen AC paved road On hold until completion of Flood Control debris basin and channel	11 08 C Y U	A90570 57 S1062B RCTD	201	585	D E R C	0 0 0 0	0 0 0 0	75 20 10 4	0 0 0 476	0 0 0 0	0 0 0 0	0 0 0 0	0 0 0 0	0 0 0 0	0 0 0 0	201 Proposition 111 (gas tax)
Total			201	104												
Cajalco Rd Seaton Ave to E'ly 0.4 mi 0.40 (mi) 40 (ft)/ 40 (ft) Resurf AC paved road	14 08 C Y N	B00777 58 S1062D RCTD	201	104	D E R C	10 1 0 84	0 0 0 9	0 0 0 0	0 0 0 0	0 0 0 0	0 0 0 0	0 0 0 0	0 0 0 0	0 0 0 0	0 0 0 0	201 Proposition 111 (gas tax)
Total			11	130												
Cajalco Rd @ 2 intersections La Sierra and Lk Matt 0.00 (mi) 26 (ft)/ 40 (ft) Widen and resurf 750' Ely/Wly for turn pockets Intersections @ La Sierra and Lake Mathews.	11 08 C N N	A30473 32 S1062B RCTD	300	130	D E R C	0 0 0 0	0 0 0 0	10 20 0 0	0 0 0 100	0 0 0 0	0 0 0 0	0 0 0 0	0 0 0 0	0 0 0 0	0 0 0 0	300 Measure A/Western
Total			11	130												

Name Limits Length (mi) Description (comments)	MD	Project # RB Page Road # Old WO # Lead Agency Larger Proj	Fund Source	Fund Source Cost x \$1000	Fiscal Year Cost x \$1000										
					D = Design	E = Environmental	C = Construction	R = Right of Way Acquisition	PFY = Previous Fiscal Years	PFY	00/01	01/02	02/03	03/04	04/05
Cold Spring Cir Lakepointe Dr to SE'ly & SW'ly 0.16 mi 0.16 (mi) 36 (ft)/ 36 (ft) Slurry Seal Type II	11 08 C N N	B10010 26-B M1123 RCTD X0103SLURY	203	2	D E R C	0 0 0 0	0 0 0 2	0 0 0 0	0 0 0 0	0 0 0 0	0 0 0 0	0 0 0 0	0 0 0 0	0 0 0 0	203 Proposition 111 - Slurry Seal
			Total	2											
Colt Dr Edgebrook Dr to Horsethief Cyn Rd 0.75 (mi) 36 (ft)/ 36 (ft) Slurry Seal Type II	11 08 C N N	B10011 35-A M1375 RCTD X0103SLURY	203	13	D E R C	0 0 0 0	1 0 0 12	0 0 0 0	0 0 0 0	0 0 0 0	0 0 0 0	0 0 0 0	0 0 0 0	0 0 0 0	203 Proposition 111 - Slurry Seal
			Total	13											
Conestoga Rd Green Acres Dr to E'ly 0.06 mi 0.06 (mi) 27 (ft)/ 27 (ft) Chip Seal	11 08 DL N N	B10142 57 M7442 RCTD	202	1	D E R C	0 0 0 0	0 0 0 1	0 0 0 0	0 0 0 0	0 0 0 0	0 0 0 0	0 0 0 0	0 0 0 0	0 0 0 0	202 Proposition 111 - Chip Seal
			Total	1											
Corydon St Grand Ave to Mission Tr 1.56 (mi) 26 (ft)/ 26 (ft) Resurf AC paved road 1/2 in the City of Lake Elsinore. Pursue coop w/City. Funds represent half width improvements. Coordinate w/ left turn lane project B0-0642.	12 08 C Y N	A20277 73 S1106 RCTD	300	373	D E R C	9 1 0 0	20 1 0 342	0 0 0 0	0 0 0 0	0 0 0 0	0 0 0 0	0 0 0 0	0 0 0 0	0 0 0 0	300 Measure A/Western
			Total	373											
Corydon St Union St 0.15 (mi) 27 (ft)/ 36 (ft) Widen for left turn lane Coordinate with project A2-0277.	12 08 C Y U	B00642 76 S1106 RCTD	201	7 330	D E R C	7 0 0 0	12 1 0 67	0 0 0 0	0 0 0 0	0 0 0 0	0 0 0 0	0 0 0 0	0 0 0 0	0 0 0 0	201 Proposition 111 (gas tax) 330 Community Development Block Grant (CDBG)
			Total	87											

Name Limits Length (mi) Description (comments)	MD CD CT PL RW	Project # RB Page Road # Old WO # Lead Agency Larger Proj	Fund Source	Fund Source Cost x \$1000	Fiscal Year Cost x \$1000									
					PFY	00/01	01/02	02/03	03/04	04/05	05/06	06/07		
Cow Poke Ct Roan Ct 0.04 (mi) Slurry Seal Type II	11 08 C N N	B10012 36-A M1383 RCTD X0103SLURY	203	1	D	0	0	0	0	0	0	0	0	0
Total					1									
Cowan Rd Cajalco Rd 0.28 (mi) Chip Seal	11 08 DL N N	B10143 57 M7443 RCTD	202	4	D	0	0	0	0	0	0	0	0	0
Total					4									
Creekside Rd Lake Knoll Pky 0.12 (mi) Slurry Seal Type II	11 08 C N N	B10013 26-B M1621 RCTD X0103SLURY	203	2	D	0	0	0	0	0	0	0	0	0
Total					2									
Crescent Ave Elberta Rd 0.38 (mi) Chip Seal	12 08 DL N N	B10170 70-A M1114 RCTD	202	4	D	0	0	0	0	0	0	0	0	0
Total					4									
Crestlake Ln Lake Knoll Pky 0.06 (mi) Slurry Seal Type II	11 08 C N N	B10015 26-B M1612 RCTD X0103SLURY	203	1	D	0	0	0	0	0	0	0	0	0
Total					1									

Name	MD	Project #	Fund	Fund	Fiscal Year							
Limits	CD	RB Page	Source	Source	Cost x \$1000							
Length (mi)	CT	Road #		Cost								
Description	PL	Old WO #		x \$1000	D = Design	E = Environmental	C = Construction					
(comments)	RW	Lead Agency			R = Right of Way Acquisition PFY = Previous Fiscal Years							
		Larger Proj										
			Total		PFY	00/01	01/02	02/03	03/04	04/05	05/06	06/07
De Palma Rd	11	B10145	202	52	D	0	0	0	0	0	0	0
Indian Truck Tr to Horsethief Cyn Rd	08	35			E	0	0	0	0	0	0	0
1.61 (mi) 37 (ft)/ 37 (ft)	DL	M1998			R	0	0	0	0	0	0	0
Chip Seal	N				C	0	52	0	0	0	0	0
Double Chip Seal	N	RCTD			202 Proposition 111 - Chip Seal							
			Total	52								
Dowman St	12	A20342	300	43	D	0	1	0	0	0	0	0
Broomall Ave to Grand Ave	08	72			E	0	1	0	0	0	0	0
0.23 (mi) 24 (ft)/ 26 (ft)	DL	M1134			R	0	0	0	0	0	0	0
Recon 26' RMS paved road	N				C	0	41	0	0	0	0	0
	N	RCTD			300 Measure A/Western							
			Total	43								
Dufferin Ave	11	B10146	202	2	D	0	0	0	0	0	0	0
Lyon Ave to La Sierra Ave	08	26-A			E	0	0	0	0	0	0	0
0.24 (mi) 18 (ft)/ 18 (ft)	DL	M1135			R	0	0	0	0	0	0	0
Chip Seal	N				C	0	2	0	0	0	0	0
	N	RCTD			202 Proposition 111 - Chip Seal							
			Total	2								
Earthmover Cir	11	B10147	202	1	D	0	0	0	0	0	0	0
Temescal Cyn Rd to S'ly 0.06 mi	08	35-A			E	0	0	0	0	0	0	0
0.06 (mi) 40 (ft)/ 40 (ft)	DL	M1041			R	0	0	0	0	0	0	0
Chip Seal	N				C	0	1	0	0	0	0	0
	N	RCTD			202 Proposition 111 - Chip Seal							
			Total	1								
El Sobrante Rd	11	A30386	397	125	D	20	0	0	0	0	0	0
Cajalco Rd to Sly	08	57			E	1	0	0	0	0	0	0
0.19 (mi) 26 (ft)/ 26 (ft)	C	S1145B			R	0	0	0	0	0	0	0
Realign, recon and extend	Y				C	52	52	0	0	0	0	0
Extend to meet new alignment of Cajalco Rd	Y	MWD			397 Metropolitan Water District (MWD)							
See Cajalco Rd. A3-0385 and Gavilan A3-0387												
			Total	125								

Name Limits Length (mi) Description (comments)	MD CD CT PL RW	Project # RB Page Road # Old WO # Lead Agency Larger Proj	Fund Source	Fund Source Cost x \$1000	Fiscal Year Cost x \$1000															
					PFY	00/01	01/02	02/03	03/04	04/05	05/06	06/07								
Gavilan Rd Lake Mathews Dr to Eldridge Dr 2.20 (mi) 21 (ft)/ 26 (ft) Reconstr and widen road	11 08 DL Y Y	A80778 60 S1172 RCTD	601 321 300	46 500 320	D E R C	156 19 8 3	0 0 10 670	0 0 0 0	0 0 0 0	0 0 0 0	0 0 0 0	0 0 0 0	0 0 0 0	0 0 0 0	0 0 0 0	0 0 0 0	0 0 0 0	0 0 0 0	0 0 0 0	0 0 0 0
Total					866															
					601 Developer Improvement Funds 321 1st Dist Developer Agreement Pblc Fac Trust Fnd 300 Measure A/Western															
Gelding Ct Colt Rd to W'ly 0.08 mi 0.08 (mi) 28 (ft)/ 28 (ft) Slurry Seal Type II	11 08 C N N	B10021 35-A M1415 RCTD X0103SLURY	203	1	D E R C	0 0 0 0	0 0 0 1	0 0 0 0	0 0 0 0	0 0 0 0	0 0 0 0	0 0 0 0	0 0 0 0	0 0 0 0	0 0 0 0	0 0 0 0	0 0 0 0	0 0 0 0	0 0 0 0	0 0 0 0
Total					1															
					203 Proposition 111 - Slurry Seal															
Glandt Ct Colt Rd to E'ly 0.06 mi 0.06 (mi) 28 (ft)/ 28 (ft) Slurry Seal Type II	11 08 C N N	B10022 36-A M1001 RCTD X0103SLURY	203	1	D E R C	0 0 0 0	0 0 0 1	0 0 0 0	0 0 0 0	0 0 0 0	0 0 0 0	0 0 0 0	0 0 0 0	0 0 0 0	0 0 0 0	0 0 0 0	0 0 0 0	0 0 0 0	0 0 0 0	0 0 0 0
Total					1															
					203 Proposition 111 - Slurry Seal															
Golden Star Ave Washington St to NE'ly 1.04 mi 1.04 (mi) 25 (ft)/ 25 (ft) Chip Seal	11 08 DL N N	B10150 27 M5651 RCTD	202	12	D E R C	0 0 0 0	0 0 0 12	0 0 0 0	0 0 0 0	0 0 0 0	0 0 0 0	0 0 0 0	0 0 0 0	0 0 0 0	0 0 0 0	0 0 0 0	0 0 0 0	0 0 0 0	0 0 0 0	0 0 0 0
Total					12															
					202 Proposition 111 - Chip Seal															
Grand Ave City Limit to Adelfa St 1.37 (mi) 24 (ft)/ 24 (ft) Chip Seal	12 08 DL N N	B10172 72 S1180B RCTD	202	15	D E R C	0 0 0 0	0 0 0 15	0 0 0 0	0 0 0 0	0 0 0 0	0 0 0 0	0 0 0 0	0 0 0 0	0 0 0 0	0 0 0 0	0 0 0 0	0 0 0 0	0 0 0 0	0 0 0 0	0 0 0 0
Total					15															
					202 Proposition 111 - Chip Seal															

Name Limits Length (mi) Description (comments)	MD CD CT PL RW	Project # RB Page Road # Old WO # Lead Agency Larger Proj	Fund Source	Fund Source Cost x \$1000	Fiscal Year Cost x \$1000										
					PFY	00/01	01/02	02/03	03/04	04/05	05/06	06/07			
Green Acres Dr Wylar Rd 0.20 (mi) Chip Seal	11 08 DL N N	B10151 57 M7439 RCTD	202	3	D E R C	0 0 0 0	0 0 0 3	0 0 0 0	0 0 0 0	0 0 0 0	0 0 0 0	0 0 0 0	0 0 0 0	0 0 0 0	202 Proposition 111 - Chip Seal
			Total	3											
Gruwell St Palomar St 0.20 (mi) Recon RMS paved road lower grade for drainage control	12 08 DL N N	B10381 77 S1188 RCTD	201	60	D E R C	0 0 0 0	0 1 0 59	0 0 0 0	0 0 0 0	0 0 0 0	0 0 0 0	0 0 0 0	0 0 0 0	0 0 0 0	201 Proposition 111 (gas tax)
			Total	60											
Hammack Ave Mountain Ave 0.78 (mi) Chip Seal	14 08 DL N N	B10211 65 S1813 RCTD	202	8	D E R C	0 0 0 0	0 0 0 8	0 0 0 0	0 0 0 0	0 0 0 0	0 0 0 0	0 0 0 0	0 0 0 0	0 0 0 0	202 Proposition 111 - Chip Seal
			Total	8											
Harness Rd Sussex Rd 0.14 (mi) Chip Seal Double Chip Seal	11 08 DL N N	B10152 57 M1732 RCTD	202	5	D E R C	0 0 0 0	0 0 0 5	0 0 0 0	0 0 0 0	0 0 0 0	0 0 0 0	0 0 0 0	0 0 0 0	0 0 0 0	202 Proposition 111 - Chip Seal
			Total	5											
Hartley St Eureka St 0.13 (mi) Recon AC road surface	12 08 C Y N	A80769 38 M1767 RCTD X9908LKELS	601	22	D E R C	2 0 0 0	0 0 0 20	0 0 0 0	0 0 0 0	0 0 0 0	0 0 0 0	0 0 0 0	0 0 0 0	0 0 0 0	601 Developer Improvement Funds
			Total	22											

Name Limits Length (mi) Description (comments)	MD CD CT PL RW	Project # RB Page Road # Old WO # Lead Agency Larger Proj	Fund Source	Fund Source Cost x \$1000	Fiscal Year Cost x \$1000									
					PFY	00/01	01/02	02/03	03/04	04/05	05/06	06/07		
Hollywood Ct Riverwood Wy to S'ly 0.06 mi 0.06 (mi) 36 (ft)/ 36 (ft) Slurry Seal Type II	11 08 C N N	B10025 23-A M1039 RCTD X0103SLURY	203	1	D	0	0	0	0	0	0	0	0	0
Total					1									
Horsethief Cyn Rd DePalma Rd to Gold Rush Dr 1.13 (mi) 62 (ft)/ 62 (ft) Slurry Seal Type II	11 08 C N N	B10026 35-A S1999A RCTD X0103SLURY	203	31	D	0	1	0	0	0	0	0	0	0
Total					31									
Horsethief Cyn Rd Temescal Cyn Rd to SH 15 / DePalma Rd 0.17 (mi) 41 (ft)/ 41 (ft) Chip Seal Double Chip Seal	11 08 DL N N	B10153 35-A S1999 RCTD	202	6	D	0	0	0	0	0	0	0	0	0
Total					6									
Hostettler Rd Temescal Cyn Rd to S'ly 0.41 mi 0.41 (mi) 34 (ft)/ 34 (ft) Chip Seal	11 08 DL N N	B10154 35 M1219 RCTD	202	7	D	0	0	0	0	0	0	0	0	0
Total					7									
Indian Truck Tr DePalma Rd to Temescal Cyn Rd 0.36 (mi) 43 (ft)/ 43 (ft) Chip Seal	11 08 DL N N	B10155 33-B S1203 RCTD	202	7	D	0	0	0	0	0	0	0	0	0
Total					7									

Name Limits Length (mi) Description (comments)	MD CD CT PL RW	Project # RB Page Road # Old WO # Lead Agency Larger Proj	Fund Source	Fund Source Cost x \$1000	Fiscal Year Cost x \$1000										
					PFY	00/01	01/02	02/03	03/04	04/05	05/06	06/07			
La Cienega Dr Lakeview Terrace to Mesa Dr 0.06 (mi) 26 (ft)/ 26 (ft) Chip Seal	12 08 DL N N	B10174 70-A M1249 RCTD	202	1	D 0 0 0 0 0 0 0 0 E 0 0 0 0 0 0 0 0 R 0 0 0 0 0 0 0 0 C 0 1 0 0 0 0 0 0	202 Proposition 111 - Chip Seal	Total	1							
La Sierra Ave El Sobrante Rd to Cleveland Ave 1.90 (mi) 26 (ft)/ 64 (ft) Widen to 4 lane Mtn. Arterial Hwy Agreement with Victoria Grove, LLC.	11 08 C N Y	B00473 26-B S1635C RCTD	321	500	D 157 9 0 0 0 0 0 0 E 0 26 0 0 0 0 0 0 R 0 0 0 0 0 0 0 0 C 0 832 0 0 0 0 0 0	321 1st Dist Developer Agreement Pblc Fac Trust Fnd 300 Measure A/Western	Total	1024							
Lake Elsinore Area various roads 0.00 (mi) 0 (ft)/ 0 (ft) Resurf	12 08 DL N N	B00775 RCTD	201	365	D 0 0 0 0 0 0 0 0 E 0 0 0 0 0 0 0 0 R 0 0 0 0 0 0 0 0 C 0 0 0 0 0 0 0 362	201 Proposition 111 (gas tax)	Total	365							
Lake Knoll Pky La Sierra Ave to NW'ly 1.27 mi 1.27 (mi) 38 (ft)/ 38 (ft) Slurry Seal Type II	11 08 C N N	B10028 26-B M1618 RCTD X0103SLURY	203	22	D 0 1 0 0 0 0 0 0 E 0 0 0 0 0 0 0 0 R 0 0 0 0 0 0 0 0 C 0 21 0 0 0 0 0 0	203 Proposition 111 - Slurry Seal	Total	22							
Lake Mathews Dr Gavilan Rd to Wly 2.25 Mi. 2.25 (mi) 26 (ft)/ 26 (ft) Recon RMS paved road	11 08 DL N Y	A20574 60 S1701A RCTD	300	459	D 0 2 0 0 0 0 0 0 E 0 1 0 0 0 0 0 0 R 0 0 0 0 0 0 0 0 C 0 456 0 0 0 0 0 0	300 Measure A/Western	Total	459							

Name Limits Length (mi) Description (comments)	MD CD CT PL RW	Project # RB Page Road # Old WO # Lead Agency Larger Proj	Fund Source	Fund Source Cost x \$1000	Fiscal Year Cost x \$1000							
					PFY	00/01	01/02	02/03	03/04	04/05	05/06	06/07
Mackay Dr Union Ave to S'ly 450' 0.09 (mi) 0 (ft)/ 0 (ft) Grade and place sidewalk on east side	12 08 C Y N	A90581 40 M1457 RCTD	321	30	D 2 3 0 0 0 0 0 0 0	E 0 1 0 0 0 0 0 0 0	R 0 0 0 0 0 0 0 0 0	C 0 24 0 0 0 0 0 0 0	321 1st Dist Developer Agreement Pblc Fac Trust Fnd			
			Total	30								
Malaga Rd Mission Tr to Ely 0.35 (mi) 26 (ft)/ 26 (ft) Resurf 26',0.17'AC Coordinate with the City of Lake Elsinore for the north 1/2 of street.	12 08 C N N	A20644 70-A M1289 8207801 RCTD	300	40	D 0 0 2 0 0 0 0 0 0	E 0 0 1 0 0 0 0 0 0	R 0 0 0 0 0 0 0 0 0	C 0 0 37 0 0 0 0 0 0	300 Measure A/Western			
			Total	40								
Mariposa Ave Cole Ave to Barton St 0.49 (mi) 24 (ft)/ 24 (ft) Chip Seal	14 08 DL N N	B10214 54 M5238 RCTD	202	5	D 0 0 0 0 0 0 0 0 0	E 0 0 0 0 0 0 0 0 0	R 0 0 0 0 0 0 0 0 0	C 0 5 0 0 0 0 0 0 0	202 Proposition 111 - Chip Seal			
			Total	5								
Mariposa Ave Wood Rd to Cole Ave 0.50 (mi) 24 (ft)/ 24 (ft) Chip Seal	14 08 DL N N	B10215 54 S5238B RCTD	202	6	D 0 0 0 0 0 0 0 0 0	E 0 0 0 0 0 0 0 0 0	R 0 0 0 0 0 0 0 0 0	C 0 6 0 0 0 0 0 0 0	202 Proposition 111 - Chip Seal			
			Total	6								
Mariposa Rd Lakeview Terrace to Mission Tr 0.21 (mi) 25 (ft)/ 25 (ft) Chip Seal	12 08 DL N N	B10177 70-A M1298 RCTD	202	2	D 0 0 0 0 0 0 0 0 0	E 0 0 0 0 0 0 0 0 0	R 0 0 0 0 0 0 0 0 0	C 0 2 0 0 0 0 0 0 0	202 Proposition 111 - Chip Seal			
			Total	2								

Name Limits Length (mi) Description (comments)	MD CD CT PL RW	Project # RB Page Road # Old WO # Lead Agency Larger Proj	Fund Source	Fund Source Cost x \$1000	Fiscal Year Cost x \$1000										
					PFY	00/01	01/02	02/03	03/04	04/05	05/06	06/07			
Markham St Day St 1.02 (mi) Widen and recon 32' with RMS, grade 40'	14 08 DL N N	A30322 58-A S5239B RCTD	332	195	D 13 0 0 0 0 0 0 0 E 1 0 0 0 0 0 0 0 R 0 0 0 0 0 0 0 0 C 4 177 0 0 0 0 0 0	332 Redevelopment Agency	Total	195							
Markham St Day St 1.02 (mi) Chip Seal Pending completion of construction on Markham St	14 08 DL N N	B10216 58-A S5239B RCTD	202	10	D 0 0 0 0 0 0 0 0 E 0 0 0 0 0 0 0 0 R 0 0 0 0 0 0 0 0 C 0 10 0 0 0 0 0 0	202 Proposition 111 - Chip Seal	Total	10							
Mc Guire Rd Wyler Rd 0.20 (mi) Chip Seal	11 08 DL N N	B10157 57 M7441 RCTD	202	3	D 0 0 0 0 0 0 0 0 E 0 0 0 0 0 0 0 0 R 0 0 0 0 0 0 0 0 C 0 3 0 0 0 0 0 0	202 Proposition 111 - Chip Seal	Total	3							
Mission Tr Corydon St 1.50 (mi) Reconst and widen AC paved road Half in the City of Lake Elsinore The city will reimburse Measure A funds over 7 years	12 08 C Y Y	A60299 70-A S1619B RCTD	300 713 330 371	565 150 412 977	D 204 20 0 0 0 0 0 0 E 23 27 0 0 0 0 0 0 R 153 5 0 0 0 0 0 0 C 6 1261 405 0 0 0 0 0	300 Measure A/Western 713 City of Lake Elsinore 330 Community Development Block Grant (CDBG)	Total	2104							
Monte Vista Dr Baxter Rd 1.23 (mi) Resurf 28',0.21'AC	12 08 C N N	A20715 73 M3245 RCTD	300	174	D 0 0 0 3 0 0 0 0 E 0 0 0 1 0 0 0 0 R 0 0 0 0 0 0 0 0 C 0 0 0 170 0 0 0 0	300 Measure A/Western	Total	174							

Name Limits Length (mi) Description (comments)	MD CD CT PL RW	Project # RB Page Road # Old WO # Lead Agency Larger Proj	Fund Source	Fund Source Cost x \$1000	Fiscal Year Cost x \$1000									
					PFY	00/01	01/02	02/03	03/04	04/05	05/06	06/07		
Nandina Ave Parsons Rd 0.50 (mi) Chip Seal	14 08 DL N N	B10223 55 S5276A RCTD	202	6	D	0	0	0	0	0	0	0	0	0
					E = Environmental C = Construction R = Right of Way Acquisition PFY = Previous Fiscal Years									
Total														
New Cir Colt Rd 0.08 (mi) Slurry Seal Type II	11 08 C N N	B10038 36-A M1392 RCTD X0103SLURY	203	1	D	0	0	0	0	0	0	0	0	0
					203 Proposition 111 - Slurry Seal									
Total					1									
Northlake St Rocky Creek Dr 0.04 (mi) Slurry Seal Type II	11 08 C N N	B10039 26-B M1615 RCTD X0103SLURY	203	1	D	0	0	0	0	0	0	0	0	0
					203 Proposition 111 - Slurry Seal									
Total					1									
Olive St Mission Tr 0.45 (mi) Chip Seal	12 08 DL N N	B10178 70-A S1333 RCTD	202	5	D	0	0	0	0	0	0	0	0	0
					202 Proposition 111 - Chip Seal									
Total					5									
Outlaw Cir Colt Rd 0.09 (mi) Slurry Seal Type II	11 08 C N N	B10040 35-A M1028 RCTD X0103SLURY	203	1	D	0	0	0	0	0	0	0	0	0
					203 Proposition 111 - Slurry Seal									
Total					1									

Name Limits Length (mi) Description (comments)	MD CD CT PL RW	Project # RB Page Road # Old WO # Lead Agency Larger Proj	Fund Source	Fund Source Cost x \$1000	Fiscal Year Cost x \$1000								
					PFY	00/01	01/02	02/03	03/04	04/05	05/06	06/07	
Rider St Clark St to Day St 0.46 (mi) 26 (ft)/ 26 (ft) Const 26' RMS road on 40' section and Chip Seal	14 08 DL N N	A90459 58-B S5338A RCTD X9904MEAD	332	135	D 2 0 0 0 0 0 0 0 E 1 0 0 0 0 0 0 0 R 0 0 0 0 0 0 0 0 C 6 120 6 0 0 0 0 0	332 Redevelopment Agency							
Total				135									
Riverwood Wy Lincoln St to Graywood Ct 0.10 (mi) 36 (ft)/ 36 (ft) Slurry Seal Type II	11 08 C N N	B10044 23-A M1050 RCTD X0103SLURY	203	1	D 0 0 0 0 0 0 0 0 E 0 0 0 0 0 0 0 0 R 0 0 0 0 0 0 0 0 C 0 1 0 0 0 0 0 0	203 Proposition 111 - Slurry Seal							
Total				1									
Roan Cir Colt Rd to E'ly 0.08 mi 0.08 (mi) 28 (ft)/ 28 (ft) Slurry Seal Type II	11 08 C N N	B10045 36-A M1381 RCTD X0103SLURY	203	1	D 0 0 0 0 0 0 0 0 E 0 0 0 0 0 0 0 0 R 0 0 0 0 0 0 0 0 C 0 1 0 0 0 0 0 0	203 Proposition 111 - Slurry Seal							
Total				1									
Roberts Rd Wood Rd to W'ly 1.25 mi 1.25 (mi) 22 (ft)/ 22 (ft) Chip Seal	11 08 DL N N	B10159 53 M5465 RCTD	202	13	D 0 0 0 0 0 0 0 0 E 0 0 0 0 0 0 0 0 R 0 0 0 0 0 0 0 0 C 0 13 0 0 0 0 0 0	202 Proposition 111 - Chip Seal							
Total				13									
Route 79 (south) Phase II I-15 to 1.3 mi E'ly of I-15 1.30 (mi) 26 (ft)/110 (ft) Widen from 2 to 6 lanes Within City of Temecula.	12 08 C Y Y	A15009NB 132 RCTD	401 722 210 990	6913 2718 500 2581	D 804 0 0 0 0 0 0 0 E 15 0 0 0 0 0 0 0 R 1696 0 0 0 0 0 0 0 C 7820 2377 0 0 0 0 0 0	401 Assessment District 159 722 City of Temecula 210 Senate Bill 300							
Total				12712									

Name Limits Length (mi) Description (comments)	MD CD CT PL RW	Project # RB Page Road # Old WO # Lead Agency Larger Proj	Fund Source	Fund Source Cost x \$1000	Fiscal Year Cost x \$1000										
					D = Design	E = Environmental	C = Construction	R = Right of Way Acquisition	PFY = Previous Fiscal Years	PFY	00/01	01/02	02/03	03/04	04/05
Saddleback Rd Via Rancho to Washington St 0.32 (mi) 32 (ft)/ 32 (ft) Grind and Resurf with AHRM	11 08 C Y N	B00503 27 M7086 RCTD X0007WOODC	201	59	D	1	2	0	0	0	0	0	0	0	0
Total					59										
Santa Rosa Mine Rd Lake Matthews/Gavilan to Christmas Tree Ln 2.50 (mi) 20 (ft)/ 26 (ft) Resurf exist RMS paved road	14 08 DL Y N	A80371 17-D S5359 RCTD	300	623	D	82	40	0	0	0	0	0	0	0	0
Total					630										
Santa Rosa Mine Rd Christmas Tree Ln to Post Rd 1.00 (mi) 24 (ft)/ 24 (ft) Chip Seal	14 08 DL N N	B10234 60 S5359 RCTD	202	11	D	0	0	0	0	0	0	0	0	0	0
Total					11										
Scottsdale Dr Sussex Rd to E'ly 0.05 mi 0.05 (mi) 37 (ft)/ 37 (ft) Chip Seal Double Chip Seal	11 08 DL N N	B10160 57 M1733 RCTD	202	2	D	0	0	0	0	0	0	0	0	0	0
Total					2										
Sedco Blvd Mission Tr to E'ly 0.22 mi 0.22 (mi) 49 (ft)/ 49 (ft) Chip Seal	12 08 DL N N	B10180 70-A M1395 RCTD	202	5	D	0	0	0	0	0	0	0	0	0	0
Total					5										

Name Limits Length (mi) Description (comments)	MD CD CT PL RW	Project # RB Page Road # Old WO # Lead Agency Larger Proj	Fund Source	Fund Source Cost x \$1000	Fiscal Year Cost x \$1000							
					PFY	00/01	01/02	02/03	03/04	04/05	05/06	06/07
Suttles Dr Tava Ln to Van Buren Blvd 0.20 (mi) 27 (ft)/ 27 (ft) Grind and Resurf with AHRM	11 08 C Y N	B00504 27 M7251 RCTD X0007WOODC	201	30	D 1 1 0 0 0 0 0 0	E 0 1 0 0 0 0 0 0	R 0 0 0 0 0 0 0 0	C 0 27 0 0 0 0 0 0	201 Proposition 111 (gas tax)			
Total				30								
Sylvester Rd Mission Tr to Lakeview Terrace 0.21 (mi) 26 (ft)/ 26 (ft) Resurf 26',0.17'AC	12 08 C N N	A21028 70-A M1420 8107030 RCTD	300	25	D 0 0 2 0 0 0 0 0	E 0 0 1 0 0 0 0 0	R 0 0 0 0 0 0 0 0	C 0 0 22 0 0 0 0 0	300 Measure A/Western			
Total				25								
Temescal Canyon Rd Lester Cir to Earthmover Cir 0.13 (mi) 37 (ft)/ 37 (ft) Reconst AC paved road Lower road elevation for safety along the frontage of Tract 22735.	11 08 C N U	A90543 35-A S1807B RCTD	201	133	D 15 0 0 0 0 0 0 0	E 0 0 0 0 0 0 0 0	R 0 0 0 0 0 0 0 0	C 98 20 0 0 0 0 0 0	201 Proposition 111 (gas tax)			
Total				133								
Tenaja Rd Clinton Keith Rd to Sierra Ellena 1.50 (mi) 23 (ft)/ 23 (ft) Chip Seal	12 08 DL N N	B10181 80 S1556B RCTD	202	16	D 0 0 0 0 0 0 0 0	E 0 0 0 0 0 0 0 0	R 0 0 0 0 0 0 0 0	C 0 16 0 0 0 0 0 0	202 Proposition 111 - Chip Seal			
Total				16								
Thicket Pl Colt Rd to W'ly 0.09 mi 0.09 (mi) 28 (ft)/ 28 (ft) Slurry Seal Type II	11 08 C N N	B10049 35-A M1414 RCTD X0103SLURY	203	1	D 0 0 0 0 0 0 0 0	E 0 0 0 0 0 0 0 0	R 0 0 0 0 0 0 0 0	C 0 1 0 0 0 0 0 0	203 Proposition 111 - Slurry Seal			
Total				1								

Name Limits Length (mi) Description (comments)	MD CD CT PL RW	Project # RB Page Road # Old WO # Lead Agency Larger Proj	Fund Source	Fund Source Cost x \$1000	Fiscal Year Cost x \$1000									
					PFY	00/01	01/02	02/03	03/04	04/05	05/06	06/07		
Tokay Rd Mesa Dr to Crescent Ave 0.20 (mi) 23 (ft)/ 23 (ft) Chip Seal	12 08 DL N N	B10182 70-A M1435 RCTD	202	2	D	0	0	0	0	0	0	0	0	0
Total					2									
Valle Vista Way Washington St to E'ly 0.40 mi 0.40 (mi) 32 (ft)/ 32 (ft) Grind and Resurf with AHRM	11 08 C Y N	B00498 27 M7637 RCTD X0007WOODC	201	87	D	1	3	0	0	0	0	0	0	0
Total					87									
Valley View Ave Malaga Rd to Sylvester Rd 0.13 (mi) 24 (ft)/ 24 (ft) Chip Seal Double Chip Seal	12 08 DL N N	B10183 70-A M1448A RCTD	202	3	D	0	0	0	0	0	0	0	0	0
Total					3									
Van Buren Blvd Dauchy Ave 0.01 (mi) 76 (ft)/ 76 (ft) Install Traffic Signal Coop with City of Riverside. Includes minor roadway improvements.	11 08 C Y N	B00789 53 S5415B RCTD	364	189	D	30	0	0	0	0	0	0	0	0
Total					251									
Van Buren Blvd (Northside) West of Regency Ranch to W'ly 0.5 mi 0.50 (mi) 0 (ft)/ 0 (ft) Const concrete V ditch	11 08 C Y N	A70326 27 S5415A RCTD	300	126	D	0	32	0	0	0	0	0	0	0
Total					126									

Name Limits Length (mi) Description (comments)	MD	Project # RB Page Road # Old WO # Lead Agency Larger Proj	Fund Source	Fund Source Cost x \$1000	Fiscal Year Cost x \$1000								
					PFY	00/01	01/02	02/03	03/04	04/05	05/06	06/07	
* Future Chip Seal and Slurry Seal Projects	14	A21157	208	1776	D	0	0	0	0	0	0	0	0
District 1 Only	08		209	492	E	0	0	0	0	0	0	0	0
0.00 (mi) 0 (ft)/ 0 (ft)	DL				R	0	0	0	0	0	0	0	0
	N				C	0	0	378	378	378	378	378	378
These funds listed for 2001 thru 2006 under	U	RCTD				208 Proposition 111-Chip Seal Projects Unidentified							
"Construction" allow for future seal coat						209 Proposition 111-Slurry Seal Project Unidentified							
projects to be submitted and funded.			Total	2268									
* Future Projects	14	A21162	300	2290	D	0	0	0	0	170	170	170	170
District 1 Only	08		101	301	E	0	0	0	0	0	0	0	0
0.00 (mi) 0 (ft)/ 0 (ft)	C		109	1200	R	0	0	0	0	0	0	0	0
	N				C	0	0	0	65	359	359	1969	359
These funds will be used for pavement	N	RCTD				300 Measure A/Western							
rehabilitation projects in the years shown.						101 State Exchange Funds							
			Total	3791		109 STP - Projects Unidentified							

Fund Source	Fund Source Name	Fiscal Year (Cost x \$1000)								Fund Source Total Expenditure (Cost x \$1000)
		PFY	00/01	01/02	02/03	03/04	04/05	05/06	06/07	
401	Assessment District 159	5188	1819	1345	2422	0	0	0	0	10774
426	California Oaks R & B Benefit District	73	0	0	0	0	1289	556	0	1918
430	Southwest Area R & B Benefit District	0	0	0	0	450	352	16604	17080	34486
600	Developer Contributions	177	101	0	0	0	0	0	0	278
601	Developer Improvement Funds	58	99	0	0	0	0	0	0	157
610	Homeowner's Contributions	0	145	0	0	0	0	0	0	145
713	City of Lake Elsinore	150	0	0	0	0	0	0	0	150
719	City of Riverside	61	87	0	0	0	0	0	0	148
722	City of Temecula	2160	558	0	0	0	0	0	0	2718
990	Miscellaneous	2596	10	0	0	0	0	0	0	2606
	* Grand Totals *	14835	12008	4685	3552	3348	3764	20677	18352	81221

Name Limits Length (mi) Description (comments)	MD CD CT PL RW	Project # RB Page Road # Old WO # Lead Agency Larger Proj	Fund Source	Fund Source Cost x \$1000	Fiscal Year Cost x \$1000									
					PFY	00/01	01/02	02/03	03/04	04/05	05/06	06/07		
64th St Downey St to Archer St 0.55 (mi) 24 (ft)/ 24 (ft) Resurf AC paved road as part of a Flood Control storm drain project.	13 08 C N N	B00778 15-B M2026B RCFCD	300	18	D	0	0	0	0	0	0	0	0	0
Total					18									
65th St Kennedy St to Archer St 0.35 (mi) 24 (ft)/ 24 (ft) Chip Seal	13 08 DL N N	B10189 15-A M2043B RCTD	202	4	D	0	0	0	0	0	0	0	0	0
Total					4									
Agate St 54th St to Kim Ln 0.25 (mi) 20 (ft)/ 20 (ft) Resurf 20, 0.25' RMS	13 08 DL N N	B00533 9 M2002A RCTD	201	33	D	0	0	0	0	0	0	0	0	0
Total					33									
Alviso Ave Ave Juan Diaz to E'ly 0.34 mi 0.34 (mi) 30 (ft)/ 30 (ft) Grind and Resurf with AHRM	13 08 C Y N	B00557 15-B M2290 RCTD	300	60	D	0	0	0	0	0	0	0	6	0
Total					60									
Angela Ave 58th St to N'ly 0.12 mi 0.12 (mi) 33 (ft)/ 33 (ft) Grind and Resurf with AHRM	13 08 C Y N	B00548 15-A M2406 RCTD	300	28	D	0	0	0	0	0	0	0	5	0
Total					28									

Name Limits Length (mi) Description (comments)	MD CD CT PL RW	Project # RB Page Road # Old WO # Lead Agency Larger Proj	Fund Source	Fund Source Cost x \$1000	Fiscal Year Cost x \$1000								
					PFY	00/01	01/02	02/03	03/04	04/05	05/06	06/07	
Archer St Kennedy St 0.42 (mi) Chip Seal	13 08 DL N N	B10190 15-A M2058 RCTD	202	6	D	0	0	0	0	0	0	0	0
					D = Design E = Environmental C = Construction R = Right of Way Acquisition PFY = Previous Fiscal Years								
Total													
Archibald Ave River Rd 3.55 (mi) Recon, wide AC paved road East half 1 mi S of Schleisman Rd for FY 00/01.	13 08 C Y N	A50266 13 S1014 RCTD	428	6870	D	0	160	0	0	0	334	0	0
					202 Proposition 111 - Chip Seal								
Total					6870								
Ave Juan Bautista Limonite Ave 0.50 (mi) Grind and Resurf with AHRM	13 08 C Y N	B00541 16 M2284 RCTD	201	96	D	0	0	0	0	9	0	0	0
					201 Proposition 111 (gas tax)								
Total					96								
Azurite St 61st St 0.24 (mi) Grind and Resurf with AHRM	13 08 C Y N	B00546 15-A M2198 RCTD	201	42	D	0	0	0	0	0	0	0	5
					201 Proposition 111 (gas tax)								
Total					42								
Baker St Kennedy St 0.42 (mi) Resurf 0.17' AC	13 08 C Y N	B00555 15-A S2125 RCTD	300	110	D	0	0	0	0	0	0	15	0
					300 Measure A/Western								
Total					110								

Name Limits Length (mi) Description (comments)	MD	Project # RB Page Road # Old WO # Lead Agency Larger Proj	Fund Source	Fund Source Cost x \$1000	Fiscal Year Cost x \$1000									
					PFY	00/01	01/02	02/03	03/04	04/05	05/06	06/07		
Bellegrave Ave Hamner Ave to Etiwanda Ave 2.13 (mi) 40 (ft)/ 40 (ft) Reconstruct AC surface	13 08 C Y N	A70328 7 S2019A RCTD	300 107	209 618	D E R C	90 6 0 564	0 0 0 167	0 0 0 0	0 0 0 0	0 0 0 0	0 0 0 0	0 0 0 0	0 0 0 0	
Total					827	300 Measure A/Western 107 STP - Formula (Urban/Urban Place)								
Bellegrave Ave Mission Blvd to Avon St 0.28 (mi) 26 (ft)/ 26 (ft) Grind and Resurf 0.12' AC	13 08 C Y N	B00531 3 S2019D RCTD	201	34	D E R C	0 0 0 0	0 0 0 0	0 0 0 0	0 0 0 0	0 0 0 0	0 0 0 0	0 0 0 0	5 1 0 28	201 Proposition 111 (gas tax)
Total					34									
Bellegrave Ave. Overcrossing I-15 1.00 (mi) 40 (ft)/ 76 (ft) Widen Overpass Bridge Bridge dimensions approx. Final Dimensions to be determined. Including work on Bellgrave from Hamner to Wineville	13 08 C Y U	A30391 7 S2019A 71 0000 RCTD	428	3162	D E R C U	0 0 0 0 0	0 0 0 0 0	0 0 0 0 0	0 0 0 0 0	0 0 0 0 0	228 25 0 0 0	0 0 0 0 2909	428 Mira Loma R & B Benefit District	
Total					3162									
Berwick Ave Candlewood St to E'ly 0.03 mi 0.03 (mi) 34 (ft)/ 34 (ft) Slurry Seal Type II	11 08 C N N	B10001 23-A M1865 RCTD X0103SLURY	203	1	D E R C	0 0 0 0	0 0 0 1	0 0 0 0	0 0 0 0	0 0 0 0	0 0 0 0	0 0 0 0	203 Proposition 111 - Slurry Seal	
Total					1									
Bridgewood Cir Creekwood Ct to NE'ly 0.04 mi 0.04 (mi) 37 (ft)/ 37 (ft) Slurry Seal Type II	11 08 C N N	B10003 23-A M1008 RCTD X0103SLURY	203	1	D E R C	0 0 0 0	0 0 0 1	0 0 0 0	0 0 0 0	0 0 0 0	0 0 0 0	0 0 0 0	203 Proposition 111 - Slurry Seal	
Total					1									

Name Limits Length (mi) Description (comments)	MD CD CT PL RW	Project # RB Page Road # Old WO # Lead Agency Larger Proj	Fund Source	Fund Source Cost x \$1000	Fiscal Year Cost x \$1000									
					PFY	00/01	01/02	02/03	03/04	04/05	05/06	06/07		
Etiwanda Ave Bellegrave Ave to Limonite Ave 1.66 (mi) 57 (ft)/ 57 (ft) Chip Seal Apply Fog Seal after Chip Seal	13 08 DL N N	B10194 14-A S2053B RCTD	202	55	D	0	0	0	0	0	0	0	0	0
Total					55									
Etiwanda Ave Limonite Ave to 66th St 0.40 (mi) 24 (ft)/ 24 (ft) Chip Seal Apply Fog Seal after Chip Seal	13 08 DL N N	B10195 14-A S2053A RCTD	202	6	D	0	0	0	0	0	0	0	0	0
Total					6									
Fleetwood Dr Via Cerro to Wilson St 0.70 (mi) 62 (ft)/ 62 (ft) Grind and Resurf with AHRM	13 08 C Y N	B00536 12 M2358 RCTD	300	253	D	0	0	0	0	24	0	0	0	0
Total					253									
Formosa St Mission Blvd to S'yly 0.22 mi 0.22 (mi) 35 (ft)/ 35 (ft) Slurry Seal Type I Cape Seal	13 08 C N N	B10057 10 M2253 RCTD X0103SLURY	203	12	D	0	0	0	0	0	0	0	0	0
Total					12									
Galena St Felspar St to Jurupa Rd 1.55 (mi) 45 (ft)/ 45 (ft) Resurf AC Paved Road and improve Agate St for 250' N'yly of Galena St.	13 08 C N N	A80381 9 S2067B RCTD	201	1085	D	42	0	0	0	0	0	0	0	0
Total					1085									

Name Limits Length (mi) Description (comments)	MD	Project # RB Page Road # Old WO # Lead Agency Larger Proj	Fund Source	Fund Source Cost x \$1000	Fiscal Year Cost x \$1000											
					D = Design	E = Environmental	C = Construction	R = Right of Way Acquisition	PFY = Previous Fiscal Years	PFY	00/01	01/02	02/03	03/04	04/05	05/06
Magnolia Ave E'ly of McKinley St 0.00 (mi) Investigate profile & drainage @ driveway	11 08 C Y N	B10427 23-A S1283 RCTD	300	20	D E R C	0 0 0 0	20 0 0 0	0 0 0 0	0 0 0 0	0 0 0 0	0 0 0 0	0 0 0 0	0 0 0 0	0 0 0 0	0 0 0 0	300 Measure A/Western
Total				20												
Mann Ave Limonite Ave to S'ly 0.32 mi 0.32 (mi) Chip Seal	13 08 DL N N	B10196 14-A M1290 RCTD	202	3	D E R C	0 0 0 0	0 0 0 3	0 0 0 0	0 0 0 0	0 0 0 0	0 0 0 0	0 0 0 0	0 0 0 0	0 0 0 0	0 0 0 0	202 Proposition 111 - Chip Seal
Total				3												
Market St Bridge Santa Ana River 0.00 (mi) Seismic retrofit of bridge and replace guardrail	13 08 C Y N	A20663 16-B S8013 RCTD	128 250 120 300	1601 521 637 168	D E R C	238 21 0 1	0 0 0 2667	0 0 0 0	0 0 0 0	0 0 0 0	0 0 0 0	0 0 0 0	0 0 0 0	0 0 0 0	0 0 0 0	128 Seismic Safety Retrofit (Federal Share) 250 Seismic Safety Retrofit (State Share) 120 Highway Bridge Replacement & Rehabilitation HBRR
Total				2927												
Marvale Ave Candlewood St to E'ly 0.10 mi 0.10 (mi) Slurry Seal Type II	11 08 C N N	B10034 23-A M1858 RCTD X0103SLURY	203	1	D E R C	0 0 0 0	0 0 0 1	0 0 0 0	0 0 0 0	0 0 0 0	0 0 0 0	0 0 0 0	0 0 0 0	0 0 0 0	0 0 0 0	203 Proposition 111 - Slurry Seal
Total				1												
Milliken Ave Philadelphia Ave to Harrel St (Prop.Ext'n) 1.50 (mi) Recon, Widen AC paved road Const interim 4 lane section	13 08 C Y U	A20462 1 S3235 7100009 RCTD	428	1013	D E R C	0 0 0 0	0 0 0 0	0 0 0 0	0 0 0 0	0 0 0 0	0 0 0 0	0 0 0 0	73 8 0 0	0 0 0 932	0 0 0 0	428 Mira Loma R & B Benefit District
Total				1013												

Name Limits Length (mi) Description (comments)	MD CD CT PL RW	Project # RB Page Road # Old WO # Lead Agency Larger Proj	Fund Source	Fund Source Cost x \$1000	Fiscal Year Cost x \$1000									
					D = Design	E = Environmental	C = Construction	R = Right of Way Acquisition	PFY = Previous Fiscal Years	PFY	00/01	01/02	02/03	03/04
Milliken Ave SH60 0.20 (mi) Recon interchange improvements Widen SH60 ramps and intersection	13 08 C Y U	A20701 1 S3235 6808115 RCTD	999 365 428	14 147 73	D E R C	0 0 0 0	0 0 0 0	0 0 0 0	0 0 0 0	0 0 0 0	0 0 0 0	0 0 0 0	24 3 0 207	0 0 0 0
Total					999 Unfunded 365 Signal Supervisor District 2 428 Mira Loma R & B Benefit District									
Mira Loma Area various roads 8.00 (mi) Resurf AC paved road	13 08 C N N	B00772	300	1550	D E R C	0 0 0 0	0 0 0 0	0 0 0 0	0 0 0 0	100 10 0 360	0 0 0 1080	0 0 0 0	0 0 0 0	0 0 0 0
Total					300 Measure A/Western 1550									
Mission Blvd Golden West Av 0.00 (mi) Install traffic signal HES funds app'd. = \$250k in Fed FY 99/00.	13 08 C Y Y	A90472 11 S2100C RCTD	130 365	238 58	D E R C	21 1 7 0	24 2 0 241	0 0 0 0	0 0 0 0	0 0 0 0	0 0 0 0	0 0 0 0	0 0 0 0	0 0 0 0
Total					130 Hazard Elimination Safety Program (HES) 365 Signal Supervisor District 2 296									
Mission Blvd UP RR X-ing 3-51.34-C to E'ly of Valley Way 0.05 (mi) Upgrade Crossing Gates, resurf road & drainage	13 08 C Y U	B00787 11 S2100C UPRR	101 300 150	28 43 373	D E R C	0 0 0 0	28 0 0 416	0 0 0 0	0 0 0 0	0 0 0 0	0 0 0 0	0 0 0 0	0 0 0 0	0 0 0 0
Total					101 State Exchange Funds 300 Measure A/Western 150 Improved Crossing Protection/PUC Section 130 444									
Mission Blvd - Traffic Monitoring Project Opal St to Wallace St 1.60 (mi) Const 7 traffic signal modifications, install transit and emergency vehicle pre-emption detection equipment. CMAQ funds app'd = \$235k Coordinate with RDA reconstruction project.	13 08 C Y N	A40589 11 S2100C RCTD	103 365	520 162	D E R C	86 2 0 0	34 0 0 560	0 0 0 0	0 0 0 0	0 0 0 0	0 0 0 0	0 0 0 0	0 0 0 0	0 0 0 0
Total					103 CMAQ 365 Signal Supervisor District 2 682									

Name Limits Length (mi) Description (comments)	MD CD CT PL RW	Project # RB Page Road # Old WO # Lead Agency Larger Proj	Fund Source	Fund Source Cost x \$1000	Fiscal Year Cost x \$1000										
					D = Design	E = Environmental	C = Construction	R = Right of Way Acquisition	PFY = Previous Fiscal Years	PFY	00/01	01/02	02/03	03/04	04/05
Opal St 45th St to 43rd St 0.25 (mi) Const sidewalk	13 08 C Y N	B10431 16-A S2108 RCTD	300 240	21 44	D E R C	0 0 0 0	14 1 0 50	0 0 0 0	0 0 0 0	0 0 0 0	0 0 0 0	0 0 0 0	0 0 0 0	0 0 0 0	0 0 0 0
Total					65	300 Measure A/Western 240 SB 821 (Local Transportation Funds)									
Pacheco Ct Sandoval Ave to E'ly 0.03 mi 0.03 (mi) Grind and Resurf with AHRM	13 08 C Y N	B00539 16 M2296 RCTD	201	14	D E R C	0 0 0 0	0 0 0 0	0 0 0 0	0 0 0 0	0 0 0 0	0 0 0 0	0 0 0 0	0 0 0 0	5 1 0 8	
Total					14	201 Proposition 111 (gas tax)									
Paseo Grande Via Del Rio to Hummingbird Ln 0.44 (mi) Grind and Resurf 0.12' AC	11 08 C Y N	B00530 21-A S1506A RCTD	201	65	D E R C	0 0 0 0	0 0 0 0	6 1 0 58	0 0 0 0	0 0 0 0	0 0 0 0	0 0 0 0	0 0 0 0	0 0 0 0	
Total					65	201 Proposition 111 (gas tax)									
Pedley Area various roads 7.00 (mi) Resurf AC paved roads	13 08 C N N	B00770 RCTD	300	270	D E R C	0 0 0 0	0 0 0 0	0 0 0 0	0 0 0 0	0 0 0 0	10 5 0 255	0 0 0 0	0 0 0 0	0 0 0 0	
Total					270	300 Measure A/Western									
Pedley Rd UP RR X-ing 3-48.8-C to Jurupa Rd 0.00 (mi) Install RR x-ing gates 10% letter sent Nov. 17, 1994.	13 08 C Y N	A80690 9 S1349A UPRR	365 150	70 390	D E R C	0 0 0 0	20 2 0 0	0 0 0 438	0 0 0 0	0 0 0 0	0 0 0 0	0 0 0 0	0 0 0 0	0 0 0 0	
Total					460	365 Signal Supervisor District 2 150 Improved Crossing Protection/PUC Section 130									

Name Limits Length (mi) Description (comments)	MD	Project # RB Page Road # Old WO # Lead Agency Larger Proj	Fund Source	Fund Source Cost x \$1000	Fiscal Year Cost x \$1000								
					PFY	00/01	01/02	02/03	03/04	04/05	05/06	06/07	
Sandoval Ave Annabel St to N'ly 0.51 mi 0.51 (mi) 34 (ft)/ 34 (ft) Grind and Resurf with AHRM	13 08 C Y N	B00540 16 M2291 RCTD	201	97	D	0	0	0	0	9	0	0	0
			Total	97		E	0	0	0	0	1	0	0
						R	0	0	0	0	0	0	0
						C	0	0	0	0	87	0	0
						201 Proposition 111 (gas tax)							
Santa Ana River Bikeway Mission Blvd to Market St 1.40 (mi) 0 (ft)/ 0 (ft) Construct Class I Bikeway in the City of Riverside. This project is partly in Supv Dist 5 App'd TEA \$ = 410k	13 08 C Y N	A80667 16-B M2291 RCTD	105 372 375	411 138 138	D	123	1	0	0	0	0	0	0
			Total	687		E	22	0	0	0	0	0	0
						R	0	0	0	0	0	0	0
						C	1	540	0	0	0	0	0
						105 Transportation Enhancement Activities 372 2nd Dist Developer Mitigation Pblc Fac Trust Fnd 375 5th Dist Developer Mitigation Pblc Fac Trust Fnd							
Schleisman Rd Hamner Ave to San Bernardino Co 0.35 (mi) 0 (ft)/ 64 (ft) Recon, wide AC paved road and Landscape Median.	13 08 C Y N	A50269 14 S1390B RCTD	428	5684	D	0	0	0	0	407	0	0	0
			Total	5684		E	0	0	0	0	45	0	0
						R	0	0	0	0	0	0	0
						C	0	0	0	0	5232	0	0
						428 Mira Loma R & B Benefit District							
Serfas Club Dr Rancho Corona Dr to Monterey Peninsula Dr 0.18 (mi) 0 (ft)/ 0 (ft) Const sidewalk	11 08 C Y Y	A80674 21-A S1801 RCTD	240 999	43 237	D	43	18	0	0	0	0	0	0
			Total	280		E	1	1	0	0	0	0	0
						R	0	18	0	0	0	0	0
						C	0	199	0	0	0	0	0
						240 SB 821 (Local Transportation Funds) 999 Unfunded							
Serfas Club Dr Rancho Corona Dr to Route 91 0.60 (mi) 53 (ft)/ 53 (ft) Resurf AC paved road	11 08 C Y N	B00487 20 S1801 RCTD	201 107	106 335	D	3	27	0	0	0	0	0	0
			Total	441		E	0	3	0	0	0	0	0
						R	0	0	0	0	0	0	0
						C	0	408	0	0	0	0	0
						201 Proposition 111 (gas tax) 107 STP - Formula (Urban/Urban Place)							

Fund Source	Fund Source Name	Fiscal Year (Cost x \$1000)								Fund Source Total Expenditure (Cost x \$1000)
		PFY	00/01	01/02	02/03	03/04	04/05	05/06	06/07	
101	State Exchange Funds	0	56	0	0	0	0	0	0	56
103	CMAQ	44	1011	868	1604	748	0	0	0	4275
105	Transportation Enhancement Activities	83	328	1595	0	0	0	0	0	2006
107	STP - Formula (Urban/Urban Place)	470	483	882	0	0	0	0	0	1835
108	STP - Discretionary	681	4628	1944	0	0	0	0	0	7253
109	STP - Projects Unidentified	0	0	0	0	500	500	500	500	2000
120	Highway Bridge Replacement & Rehabilitation HBRR	302	808	434	128	46	0	0	0	1718
121	HBRR - Identified/Unfunded	0	0	89	89	10036	0	0	0	10214
128	Seismic Safety Retrofit (Federal Share)	126	1668	136	208	263	0	0	0	2401
129	Seismic Safety R'fit-Identif'd/Unfunded (Fed. \$)	0	0	0	0	0	4400	4400	0	8800
130	Hazard Elimination Safety Program (HES)	12	226	100	0	0	0	0	0	338
150	Improved Crossing Protection/PUC Section 130	0	773	390	0	0	0	0	0	1163
190	Federal Highway Administration (FHWA)	0	98	3781	2594	0	0	0	0	6473
201	Proposition 111 (gas tax)	130	1784	649	38	193	200	0	286	3280
202	Proposition 111 - Chip Seal	2	166	0	0	0	0	0	0	168
203	Proposition 111 - Slurry Seal	0	71	0	0	0	0	0	0	71
208	Proposition 111-Chip Seal Projects Unidentified	0	0	285	285	285	285	285	285	1710
209	Proposition 111-Slurry Seal Project Unidentified	0	0	79	79	79	79	79	79	474
210	Senate Bill 300	0	121	0	0	0	0	0	0	121
240	SB 821 (Local Transportation Funds)	64	119	0	0	0	0	0	0	183

Fund Source	Fund Source Name	Fiscal Year (Cost x \$1000)								Fund Source Total Expenditure (Cost x \$1000)
		PFY	00/01	01/02	02/03	03/04	04/05	05/06	06/07	
250	Seismic Safety Retrofit (State Share)	142	427	34	52	66	0	0	0	721
251	Seismic Safety R'fit-Identif'd/Unfunded(State \$)	0	0	0	0	0	1100	1100	0	2200
300	Measure A/Western	285	463	667	1812	2030	1350	1711	0	8318
332	Redevelopment Agency	444	820	244	0	0	0	0	0	1508
351	Signal Mitigation District 1	11	0	0	0	0	0	0	0	11
365	Signal Supervisor District 2	225	1362	71	0	0	17	257	330	2262
372	2nd Dist Developer Mitigation Pblc Fac Trust Fnd	28	110	0	0	0	0	0	0	138
375	5th Dist Developer Mitigation Pblc Fac Trust Fnd	35	103	0	0	0	0	0	0	138
399	Riverside County Transportation Commission	0	93	2221	679	0	0	0	0	2993
428	Mira Loma R & B Benefit District	401	3415	1870	0	452	6758	19821	15268	47985
601	Developer Improvement Funds	24	0	0	0	0	0	0	0	24
* Grand Totals *		3509	19133	16339	7568	14698	14689	28153	16748	120837

Name Limits Length (mi) Description (comments)	MD CD CT PL RW	Project # RB Page Road # Old WO # Lead Agency Larger Proj	Fund Source	Fund Source Cost x \$1000	Fiscal Year Cost x \$1000									
					PFY	00/01	01/02	02/03	03/04	04/05	05/06	06/07		
20th Ave Worsley Rd 1.25 (mi) Chip Seal	18 08 DL N N	B10316 169 S4542A RCTD	202	14	D	0	0	0	0	0	0	0	0	0
					E = Environmental C = Construction R = Right of Way Acquisition PFY = Previous Fiscal Years									
Total														
20th Ave Worsley Rd 1.25 (mi) Chip Seal	18 08 DL N N	B10317 169 S4542A RCTD	202	14	D	0	0	0	0	0	0	0	0	0
					202 Proposition 111 - Chip Seal									
Total					14									
Acacia Ave Hemet CL 0.72 (mi) Reconstruct 38'paved road Drainage problems; Do Not raise crown elevation of street.	15 08 C Y N	A30309 108 S5002 RCTD	300	77	D	74	0	0	0	0	0	0	0	0
					101 State Exchange Funds 107 STP - Formula (Urban/Urban Place)									
Total					453									
Academy Dr University Ave 0.20 (mi) Remove pavement, Resurf 0.13' AC and 0.12' AHRM	15 08 C Y N	B00601 111 M5861 RCTD X0006SEHEM	300	34	D	0	2	0	0	0	0	0	0	0
					300 Measure A/Western									
Total					34									
Agnew Ave Wakefield Ave 0.09 (mi) Chip Seal	14 08 DL N N	B10199 103-B M5004 RCTD	202	1	D	0	0	0	0	0	0	0	0	0
					202 Proposition 111 - Chip Seal									
Total					1									

Name Limits Length (mi) Description (comments)	MD CD CT PL RW	Project # RB Page Road # Old WO # Lead Agency Larger Proj	Fund Source	Fund Source Cost x \$1000	Fiscal Year Cost x \$1000									
					PFY	00/01	01/02	02/03	03/04	04/05	05/06	06/07		
Auld St Babcock Ave to Charlton Ave 0.22 (mi) Slurry Seal Type II	15 08 C N N	B10114 112-A M7539 RCTD X0103SLURY	203	3	D	0	0	0	0	0	0	0	0	0
Total						3								
Ave San Timoteo Orchard St to Avenida Miravilla 0.87 (mi) Resurf RMS paved road	16 08 DL N N	B00737 90-A M4043 RCTD	300	163	D	0	0	0	0	0	3	0	0	0
Total						163								
Avenida Gracia Camino Idilio to Nly 0.20 (mi) Recon 36',0.5'DG,0.21'RMS	18 08 DL N N	A20113 171 M6126 RCTD	301	42	D	0	0	0	1	0	0	0	0	0
Total						42								
Avenida Miravilla Avenida San Timoteo to San Bernardino C.L. 1.70 (mi) Chip Seal Pending completion of overlay	16 08 DL N N	B10252 90-A M4033 RCTD	202	15	D	0	0	0	0	0	0	0	0	0
Total						15								
Avenida Mirola Camino Idilio to Camino Campesino 0.45 (mi) Chip Seal Double Chip Seal	18 08 DL N N	B10318 171 M4892 RCTD	202	14	D	0	0	0	0	0	0	0	0	0
Total						14								

Name Limits Length (mi) Description (comments)	MD CD CT PL RW	Project # RB Page Road # Old WO # Lead Agency Larger Proj	Fund Source	Fund Source Cost x \$1000	Fiscal Year Cost x \$1000								
					PFY	00/01	01/02	02/03	03/04	04/05	05/06	06/07	
Bluff St Dunlap St 0.35 (mi) Chip Seal Double Chip Seal	16 08 DL N N	B10254 91 S4069B RCTD	202	7	D	0	0	0	0	0	0	0	0
Total						7							
Bluff St High Ranch Cir 0.98 (mi) Chip Seal	16 08 DL N N	B10255 91 S4069B RCTD	202	11	D	0	0	0	0	0	0	0	0
Total						11							
Bohlen Rd Mitchell Rd Nly 0.50 (mi) Widen, Const 26',0.5'DG,0.21'RMS w/Berms	17 08 DL N N	A20149 162-A M5599 RCTD	300	103	D	0	0	0	0	2	0	0	0
Total						103							
Bonita Ave Apache Tr 2.99 (mi) Chip Seal	16 08 DL N N	B10256 140-A S4070 RCTD	202	34	D	0	0	0	0	0	0	0	0
Total						34							
Bonita Dr Rancho Dr 0.43 (mi) Chip Seal	16 08 DL N N	B10257 90-A M4725 RCTD	202	6	D	0	0	0	0	0	0	0	0
Total						6							

Name Limits Length (mi) Description (comments)	MD CD CT PL RW	Project # RB Page Road # Old WO # Lead Agency Larger Proj	Fund Source	Fund Source Cost x \$1000	Fiscal Year Cost x \$1000									
					PFY	00/01	01/02	02/03	03/04	04/05	05/06	06/07		
De Portola Rd Anza Rd to Pauba Rd 2.00 (mi) 26 (ft)/ 26 (ft) Resurf AC paved road	12 08 C Y N	A20319 130 S1852B RCTD	300	306	D	0	20	0	0	0	0	0	0	0
Total					306 Measure A/Western									
De Portola Rd S'ly Monte De Oro .5mi to Glen Oaks Rd 2.25 (mi) 24 (ft)/ 24 (ft) Reconst AC paved road	12 08 C Y N	B00757 130 S1852B RCTD	300	1310	D	0	78	62	0	0	0	0	0	0
Total					1310 Measure A/Western									
Deer Foot Ln Double View Dr to SW'ly 0.19 mi 0.19 (mi) 18 (ft)/ 18 (ft) Chip Seal	17 08 DL N N	B10287 156 M7059 RCTD	202	2	D	0	0	0	0	0	0	0	0	0
Total					2 Proposition 111 - Chip Seal									
Delano Dr Toll Gate Rd to Nly end 0.27 (mi) 24 (ft)/ 24 (ft) Resurf AC paved road	17 08 C N N	A20313 156 M5096 RCTD X0201IWRES	300	41	D	0	2	0	0	0	0	0	0	0
Total					41 Measure A/Western									
Dillon Rd Worsley to Diablo Rd 1.00 (mi) 25 (ft)/ 25 (ft) Overlay with RMS Coordinate with City of Palm Springs for 10% share of project	18 08 DL N N	A60173 169 S4163A RCTD	301	85	D	0	0	2	0	0	0	0	0	0
Total					95 Measure A/Coachella Valley 999 Unfunded									

Name Limits Length (mi) Description (comments)	MD	Project # RB Page Road # Old WO # Lead Agency Larger Proj	Fund Source	Fund Source Cost x \$1000	Fiscal Year Cost x \$1000											
					PFY	00/01	01/02	02/03	03/04	04/05	05/06	06/07				
Dillon Rd Palm Dr to Long Canyon Rd 2.50 (mi) Resurf AC paved road	18 08 C Y N	A70329 171 S4163C RCTD	301 101 107	35 68 363	D E R C	30 3 0	0 0 0	0 0 0	0 0 0	0 0 0	0 0 0	0 0 0	0 0 0	0 0 0	0 0 0	301 Measure A/Coachella Valley 101 State Exchange Funds 107 STP - Formula (Urban/Urban Place)
Dillon Rd Melissa Ln to Indian Ave 1.50 (mi) Chip Seal	18 08 DL N N	B10321 169 S4163A RCTD	202	14	D E R C	0 0 0 0	0 0 0 14	0 0 0 0	0 0 0 0	0 0 0 0	0 0 0 0	0 0 0 0	0 0 0 0	0 0 0 0	0 0 0 0	202 Proposition 111 - Chip Seal
Double View Dr Middle Ridge Dr SWly 1.66 (mi) Resurf AC paved road	17 08 C N N	A20340 156 M5100 RCTD X0201IWRES	300	228	D E R C	0 0 0 0	5 1 0 222	0 0 0 0	0 0 0 0	0 0 0 0	0 0 0 0	0 0 0 0	0 0 0 0	0 0 0 0	0 0 0 0	300 Measure A/Western
Dunkirk St Janney Dr to Baldy Peak Dr 0.21 (mi) Slurry Seal Type II	14 08 C N N	B10072 69 M3257 RCTD X0103SLURY	203	3	D E R C	0 0 0 0	0 0 0 3	0 0 0 0	0 0 0 0	0 0 0 0	0 0 0 0	0 0 0 0	0 0 0 0	0 0 0 0	0 0 0 0	203 Proposition 111 - Slurry Seal
Dunlap St Gilman St to W'ly 0.15 mi 0.15 (mi) Chip Seal Double Chip Seal	16 08 DL N N	B10260 91 M4168 RCTD	202	3	D E R C	0 0 0 0	0 0 0 3	0 0 0 0	0 0 0 0	0 0 0 0	0 0 0 0	0 0 0 0	0 0 0 0	0 0 0 0	0 0 0 0	202 Proposition 111 - Chip Seal

Name Limits Length (mi) Description (comments)	MD CD CT PL RW	Project # RB Page Road # Old WO # Lead Agency Larger Proj	Fund Source	Fund Source Cost x \$1000	Fiscal Year Cost x \$1000											
					PFY	00/01	01/02	02/03	03/04	04/05	05/06	06/07				
Greenhill Dr Lazy Creek Rd to Baldy Peak Dr 0.27 (mi) 36 (ft)/ 36 (ft) Slurry Seal Type II	14 08 C N N	B10074 69 M3247 RCTD X0103SLURY	203	5	D E R C	0 0 0 5	0 0 0 0	0 0 0 0	0 0 0 0	0 0 0 0	0 0 0 0	0 0 0 0	0 0 0 0	0 0 0 0	0 0 0 0	203 Proposition 111 - Slurry Seal
Griffith Dr El Rancho Dr to Crews Hills Dr 0.20 (mi) 37 (ft)/ 37 (ft) Grind and Resurf with AHRM	14 08 C Y N	B00585 69 M5809 RCTD X0005SUNCY	300	32	D E R C	0 0 0 30	2 0 0 0	0 0 0 0	0 0 0 0	0 0 0 0	0 0 0 0	0 0 0 0	0 0 0 0	0 0 0 0	0 0 0 0	300 Measure A/Western
Grosse Point Dr Mc Calls Blvd to Chambers Ave 0.00 (mi) 39 (ft)/ 39 (ft) Resurf AC paved road Limits reduced due to proposed waterline work. See B1-0379 for balance of work.	14 08 C Y N	A90560 67 M7107 RCTD X9909SSHEM	201	128	D E R C	3 0 0 114	0 0 0 11	0 0 0 0	0 0 0 0	0 0 0 0	0 0 0 0	0 0 0 0	0 0 0 0	0 0 0 0	0 0 0 0	201 Proposition 111 (gas tax)
Grosse Point Dr Cherry Hills Blvd to Mc Call Blvd 0.24 (mi) 40 (ft)/ 40 (ft) Resurf AC paved road This project is to complete a portion of project A90560 which was delayed for proposed waterline work.	14 08 C Y N	B10379 67 M7107 RCTD X0005SUNCY	300	97	D E R C	0 0 0 0	3 0 0 94	0 0 0 0	0 0 0 0	0 0 0 0	0 0 0 0	0 0 0 0	0 0 0 0	0 0 0 0	0 0 0 0	300 Measure A/Western
Guthridge Ln S'ly .11 mi of SH 74 to SH 74 0.11 (mi) 25 (ft)/ 25 (ft) Chip Seal	14 08 DL N N	B10209 103-B M5161 RCTD	202	1	D E R C	0 0 0 0	0 0 0 1	0 0 0 0	0 0 0 0	0 0 0 0	0 0 0 0	0 0 0 0	0 0 0 0	0 0 0 0	0 0 0 0	202 Proposition 111 - Chip Seal

Name Limits Length (mi) Description (comments)	MD CD CT PL RW	Project # RB Page Road # Old WO # Lead Agency Larger Proj	Fund Source	Fund Source Cost x \$1000	Fiscal Year Cost x \$1000											
					D = Design	E = Environmental	C = Construction	R = Right of Way Acquisition	PFY = Previous Fiscal Years	PFY	00/01	01/02	02/03	03/04	04/05	05/06
Holland Rd Murrieta Rd to Bradley Rd 1.00 (mi) Const AC paved road	12 08 C Y U	A50255 71 S5176B RCTD	101 103	188 502	D E R C	63 6 0 1	0 0 0 620	0 0 0 0	0 0 0 0	0 0 0 0	0 0 0 0	0 0 0 0	0 0 0 0	0 0 0 0	0 0 0 0	101 State Exchange Funds 103 CMAQ
Holland Rd Bradley Rd to Haun Rd 0.75 (mi) Const AC Paved Road	12 08 C Y N	A70338 71 S5176B RCTD	300 103	218 430	D E R C	102 15 0 1	0 0 0 530	0 0 0 0	0 0 0 0	0 0 0 0	0 0 0 0	0 0 0 0	0 0 0 0	0 0 0 0	0 0 0 0	300 Measure A/Western 103 CMAQ
Holland Rd Murrieta Rd to Byers St 0.47 (mi) Chip Seal	12 08 DL N N	B10173 71 S5176A RCTD	202	5	D E R C	0 0 0 0	0 0 0 5	0 0 0 0	0 0 0 0	0 0 0 0	0 0 0 0	0 0 0 0	0 0 0 0	0 0 0 0	0 0 0 0	202 Proposition 111 - Chip Seal
Homeland Ave Allen Ave to N'y 0.58 mi 0.58 (mi) Chip Seal	14 08 DL N N	B10212 103-B M5178 RCTD	202	7	D E R C	0 0 0 0	0 0 0 7	0 0 0 0	0 0 0 0	0 0 0 0	0 0 0 0	0 0 0 0	0 0 0 0	0 0 0 0	0 0 0 0	202 Proposition 111 - Chip Seal
I St Calistoga Dr (D St) to End 0.11 (mi) Const 56', 0.30' AC paved road	12 08 C Y U	A20498 124 RCTD	458	148	D E R C	11 10 0 0	0 0 0 127	0 0 0 0	0 0 0 0	0 0 0 0	0 0 0 0	0 0 0 0	0 0 0 0	0 0 0 0	0 0 0 0	458 CFD 88-4 Winchester Ranch

Name Limits Length (mi) Description (comments)	MD	Project # RB Page Road # Old WO # Lead Agency Larger Proj	Fund Source	Fund Source Cost x \$1000	Fiscal Year Cost x \$1000									
					PFY	00/01	01/02	02/03	03/04	04/05	05/06	06/07		
Leila Drive Byrd St 0.07 (mi) Chip Seal	14 08 DL N N	B10213 103-B M5681 RCTD	202	1	D	0	0	0	0	0	0	0	0	0
					D = Design E = Environmental C = Construction R = Right of Way Acquisition PFY = Previous Fiscal Years									
Total														
Leon Rd Olive Ave 0.13 (mi) Const AC paved road This project will complete a segment deleted from project A7-0303. Environmental clearance and design was done under A7-0303.	15 08 C N N	B00756 113 S5220C RCTD	300	73	D	4	10	0	0	0	0	0	0	0
					202 Proposition 111 - Chip Seal									
Total					1									
Leon Rd (3 segments) SH 79 (N) to Keller Rd to Olive Rd to Simpson Rd 5.10 (mi) Construct AC paved road Third segment Scott Rd to Holland Rd.	12 08 C Y N	A70303 121 S5220B RCTD	300	644	D	276	0	0	0	0	0	0	0	0
					300 Measure A/Western 103 CMAQ									
Total					2355									
Leon Rd Waterline Winchester Rd(Rte 79N) to N'y 0.5 mi 0.50 (mi) Relocate Waterline To be done in coordination with project A7-0303 Misc. funds are from EMWD.	12 08 C N N	A90587 121 S5220B RCTD	839	1043	D	16	0	0	0	0	0	0	0	0
					839 Eastern Municipal Water District (EMWD)									
Total					1043									
Lincoln Ave Ramona Expy 0.26 (mi) Grind and Resurf with AHRM	15 08 C Y N	B00648 112-A M5222 RCTD	201	102	D	0	0	0	10	0	0	0	0	0
					201 Proposition 111 (gas tax)									
Total					102									

Name Limits Length (mi) Description (comments)	MD CD CT PL RW	Project # RB Page Road # Old WO # Lead Agency Larger Proj	Fund Source	Fund Source Cost x \$1000	Fiscal Year Cost x \$1000									
					PFY	00/01	01/02	02/03	03/04	04/05	05/06	06/07		
Los Alamos Rd Murrieta C.L. to E'ly 0.77 mi 0.77 (mi) 27 (ft)/ 27 (ft) Chip Seal Chip Seal Pending Completion of Overlay	12 08 DL N N	B10176 124 S1275 RCTD	202	10	D	0	0	0	0	0	0	0	0	0
Total					10									
Los Caballos Pauba Ave to SH79 1.34 (mi) 24 (ft)/ 26 (ft) Recon RMS paved road	12 08 DL N N	A20619 133 S1933 RCTD	300	252	D	0	0	0	1	0	0	0	0	0
Total					252									
Lynn Cir C St to S'ly 0.04 mi 0.04 (mi) 41 (ft)/ 41 (ft) Slurry Seal Type I Cape Seal	15 08 C N N	B10101 112-B M7422 RCTD X0103SLURY	203	3	D	0	0	0	0	0	0	0	0	0
Total					3									
Mable Cir East Posey Dr to SE'ly 0.03 mi 0.03 (mi) 29 (ft)/ 29 (ft) Slurry Seal Type II	15 08 C N N	B10127 112-A M7594 RCTD X0103SLURY	203	1	D	0	0	0	0	0	0	0	0	0
Total					1									
Major Dr Academy Dr to Collegian Wy 0.04 (mi) 29 (ft)/ 29 (ft) Remove pavement, Resurf 0.13' AC and 0.12' AHRM	15 08 C Y N	B00603 111 M5986 RCTD X0006SEHEM	300	13	D	0	1	0	0	0	0	0	0	0
Total					13									

Name Limits Length (mi) Description (comments)	MD CD CT PL RW	Project # RB Page Road # Old WO # Lead Agency Larger Proj	Fund Source	Fund Source Cost x \$1000	Fiscal Year Cost x \$1000												
					D = Design	E = Environmental	C = Construction	R = Right of Way Acquisition	PFY = Previous Fiscal Years	PFY	00/01	01/02	02/03	03/04	04/05	05/06	06/07
Mayberry Ave Soboba St to Hemet St 0.25 (mi) Resurf. AC paved road	15 08 C Y N	B00649 112 S5242A RCTD X0302SEHEM	300	55	D	E	C	R	300 Measure A/Western	0	0	0	0	5	0	0	0
Total				55													
Mc Call Blvd Valley Blvd to I-215 1.30 (mi) Resurface AC paved road	14 08 C Y N	A70301 67 S5966A RCTD	300	43	D	E	C	R	300 Measure A/Western 101 State Exchange Funds	4	34	0	0	0	0	0	0
Total				1080	107 STP - Formula (Urban/Urban Place)												
Mc Kinney Ln Canyon Dr to W'ly 0.13 mi 0.13 (mi) Chip Seal	17 08 DL N N	B10299 156 M5912 RCTD	202	2	D	E	C	R	202 Proposition 111 - Chip Seal	0	0	0	0	0	0	0	0
Total				2													
Mc Mahon Rd Middle Ridge Rd to Marian View Dr 0.07 (mi) Resurf AC paved road	17 08 C N N	A20675 156 M5246 RCTD X0201IWRES	300	14	D	E	C	R	300 Measure A/Western	0	2	0	0	0	0	0	0
Total				14													
McGalliard Rd Lazy Creek Rd to Baldy Peak Dr 0.27 (mi) Slurry Seal Type II	14 08 C N N	B10081 69 M3301 RCTD X0103SLURY	203	5	D	E	C	R	203 Proposition 111 - Slurry Seal	0	0	0	0	0	0	0	0
Total				5													

Name Limits Length (mi) Description (comments)	MD CD CT PL RW	Project # RB Page Road # Old WO # Lead Agency Larger Proj	Fund Source	Fund Source Cost x \$1000	Fiscal Year Cost x \$1000											
					D = Design	E = Environmental	C = Construction	R = Right of Way Acquisition	PFY = Previous Fiscal Years	PFY	00/01	01/02	02/03	03/04	04/05	05/06
Menifee Rd SH74 3.00 (mi) Reconstruct AC paved road RDA Fund Agreements approved 11/4/97 & 10/27/98	14 08 C Y Y	A20690 103 S5252C RCTD	300 332 101 106	280 73 80 670	D E R C	230 5 56 9	0 0 0 803	0 0 0 0	0 0 0 0	0 0 0 0	0 0 0 0	0 0 0 0	0 0 0 0	0 0 0 0	0 0 0 0	300 Measure A/Western 332 Redevelopment Agency 101 State Exchange Funds
Mesa St Bluff St 0.37 (mi) Chip Seal	16 08 DL N N	B10271 91 S4332 RCTD	202	4	D E R C	0 0 0 0	0 0 0 4	0 0 0 0	0 0 0 0	0 0 0 0	0 0 0 0	0 0 0 0	0 0 0 0	0 0 0 0	0 0 0 0	202 Proposition 111 - Chip Seal
Middle Ridge Dr Idyllmont Rd 1.07 (mi) Resurf AC paved road Coordinate with waterline work	17 08 C N N	A20694 156 M5257 RCTD X0201IWRES	300	155	D E R C	0 0 0 0	7 3 0 145	0 0 0 0	0 0 0 0	0 0 0 0	0 0 0 0	0 0 0 0	0 0 0 0	0 0 0 0	0 0 0 0	300 Measure A/Western
Misty Way Hemet St 0.10 (mi) Resurf 30', 0.25 AC	15 08 C Y N	A50253 112 M5854 RCTD X9909SSHEM	201	17	D E R C	1 0 0 15	0 0 0 1	0 0 0 0	0 0 0 0	0 0 0 0	0 0 0 0	0 0 0 0	0 0 0 0	0 0 0 0	0 0 0 0	201 Proposition 111 (gas tax)
Mojave Dr Millard Pass 0.14 (mi) Chip Seal Double Chip Seal	16 08 DL N N	B10272 139 M4606 RCTD	202	3	D E R C	0 0 0 0	0 0 0 3	0 0 0 0	0 0 0 0	0 0 0 0	0 0 0 0	0 0 0 0	0 0 0 0	0 0 0 0	0 0 0 0	202 Proposition 111 - Chip Seal

Name Limits Length (mi) Description (comments)	MD	Project # RB Page Road # Old WO # Lead Agency Larger Proj	Fund Source	Fund Source Cost x \$1000	Fiscal Year Cost x \$1000										
					D = Design	E = Environmental	C = Construction	R = Right of Way Acquisition	PFY = Previous Fiscal Years	PFY	00/01	01/02	02/03	03/04	04/05
Murrieta Rd Scott Rd to Corson Ave 1.75 (mi) Resurf AC paved road	12 08 C Y N	B00755 71 S5274A RCTD	300	453	D	22	26	0	0	0	0	0	0	0	0
Total						453									
Murrieta Rd/Valley Blvd Holland Rd to McCall Rd 3.03 (mi) Const 86' 4 lane arterial Coordinate with Valley Blvd Bridge project over the Salt Creek	12 08 C Y N	A20734 71 S5274A 71 0003 RCTD	427	4031	D	0	0	0	0	0	0	0	354	0	0
Total						4031									
Nakoma Dr Millard Pass to Naumee Ln 0.16 (mi) Chip Seal Double Chip Seal	16 08 DL N N	B10273 139 M4612 RCTD	202	3	D	0	0	0	0	0	0	0	0	0	0
Total						3									
Nancy Ave Brookside Ave to Orchard St 1.01 (mi) Chip Seal	16 08 DL N N	B10274 90 S4351 RCTD	202	13	D	0	0	0	0	0	0	0	0	0	0
Total						13									
Nancy Dr Dillon Rd to N'ly to end 0.33 (mi) Widen, Resurf RMS paved road	18 08 DL N Y	B00764 170 M6020 RCTD	301	64	D	0	0	0	0	0	2	0	0	0	0
Total						64									

Name Limits Length (mi) Description (comments)	MD CD CT PL RW	Project # RB Page Road # Old WO # Lead Agency Larger Proj	Fund Source	Fund Source Cost x \$1000	Fiscal Year Cost x \$1000									
					PFY	00/01	01/02	02/03	03/04	04/05	05/06	06/07		
Napa Pl Millard Pass 0.06 (mi) Chip Seal Double Chip Seal	16 08 DL N N	B10275 139 M4610 RCTD	202	1	D	0	0	0	0	0	0	0	0	0
Total					1									
Nathan Dr White Oak Dr 0.22 (mi) Slurry Seal Type II	15 08 C N N	B10129 112-B M7406 RCTD X0103SLURY	203	3	D	0	0	0	0	0	0	0	0	0
Total					3									
Naumann Ave Allen Ave 0.35 (mi) Chip Seal	14 08 DL N N	B10224 103-B M5279 RCTD	202	5	D	0	0	0	0	0	0	0	0	0
Total					5									
New Bedford Rd Westover Wy 0.09 (mi) Grind and Resurf with AHRM	14 08 C Y N	B00571 67 M7033 RCTD X0005SUNCY	300	15	D	0	2	0	0	0	0	0	0	0
Total					15									
New Chicago Ave Alto Dr 0.13 (mi) Recon surface and widen road	15 08 C Y N	A70349 112-B M5063 RCTD	300	205	D	0	0	0	21	0	0	0	0	0
Total					205									

Name Limits Length (mi) Description (comments)	MD	Project # RB Page Road # Old WO # Lead Agency Larger Proj	Fund Source	Fund Source Cost x \$1000	Fiscal Year Cost x \$1000									
					PFY	00/01	01/02	02/03	03/04	04/05	05/06	06/07		
New Chicago Ave Lincoln Ave to Acacia Ave 0.51 (mi) Slurry Seal Type I Cape Seal	15 08 C N N	B10103 112-B M5063 RCTD X0103SLURY	203	32	D	0	0	0	0	0	0	0	0	0
Total														
Newman Ave Wagner Wy to E'ly 0.02 mi 0.02 (mi) Slurry Seal Type II	15 08 C N N	B10130 112-A M7548 RCTD X0103SLURY	203	1	D	0	0	0	0	0	0	0	0	0
Total														
Newport Rd Goetz Rd to Murrieta Rd 1.78 (mi) Const 4 lane realigned arterial	14 08 C Y Y	A20750 68 S5281A 7100003 RCTD	427	6250	D	0	0	0	0	0	0	550	0	0
Total														
Newport Rd Murrieta Rd to I-215 1.89 (mi) Const 6 lane urban arterial	12 08 C Y Y	A50222 69 S5281B RCTD	427	1867	D	0	0	0	0	0	0	164	0	0
Total														
Newport Rd Menifee Rd to Winchester Rd (SH 79) 4.30 (mi) Const 4 lane road	12 08 C Y Y	A80785 113-A S5281D RCTD	210 999	950 11450	D	0	230	440	120	0	0	0	0	0
Total														

D = Design E = Environmental C = Construction
 R = Right of Way Acquisition PFY = Previous Fiscal Years

203 Proposition 111 - Slurry Seal

203 Proposition 111 - Slurry Seal

427 Menifee R & B Benefit District

427 Menifee R & B Benefit District

210 Senate Bill 300
 999 Unfunded

Name Limits Length (mi) Description (comments)	MD CD CT PL RW	Project # RB Page Road # Old WO # Lead Agency Larger Proj	Fund Source	Fund Source Cost x \$1000	Fiscal Year Cost x \$1000												
					PFY	00/01	01/02	02/03	03/04	04/05	05/06	06/07					
Newport Rd Goetz Rd 0.01 (mi) Install Traffic Signal The cost will be shared by County and City of Canyon Lake.	12 08 C Y U	B00791 68 S5281A RCTD	366 705	225 110	D E R C	8 0 4 0	38 2 1 282	0 0 0 0	0 0 0 0	0 0 0 0	0 0 0 0	0 0 0 0	0 0 0 0	0 0 0 0	0 0 0 0	0 0 0 0	366 Signal Supervisor District 3 705 City of Canyon Lake
Total				335													
Newport Rd Interchange I-215 0.04 (mi) Widen & const overcrossing and ramps Widen exit overcrossing by 45 ft and add one lane to each ramp. Bridge dimensions approx. Available STP funds = \$6.1M	12 08 C Y U	A20751 69 S5281B 7100005R RCTD	427 373 108	2607 750 6100	D E R C	762 28 957 6	100 10 5 2278	0 0 0 5311	0 0 0 0	0 0 0 0	0 0 0 0	0 0 0 0	0 0 0 0	0 0 0 0	0 0 0 0	0 0 0 0	427 Menifee R & B Benefit District 373 3rd Dist Developer Mitigation Pblc Fac Trust Fnd 108 STP - Discretionary
Total				9457													
Nuevo Rd Dunlap Dr 2.60 (mi) Resurf AC paved road	14 08 C Y N	A80792 99 S5285B RCTD	300	455	D E R C	0 0 0 0	20 2 0 433	0 0 0 0	0 0 0 0	0 0 0 0	0 0 0 0	0 0 0 0	0 0 0 0	0 0 0 0	0 0 0 0	0 0 0 0	300 Measure A/Western
Total				455													
Oakbridge Dr Lazy Creek Rd 0.27 (mi) Slurry Seal Type II	14 08 C N N	B10084 69 M3895 RCTD X0103SLURY	203	5	D E R C	0 0 0 0	0 0 0 5	0 0 0 0	0 0 0 0	0 0 0 0	0 0 0 0	0 0 0 0	0 0 0 0	0 0 0 0	0 0 0 0	0 0 0 0	203 Proposition 111 - Slurry Seal
Total				5													
Oakmont Dr Bradley Rd 0.50 (mi) Resurf 36',0.17' AC	14 08 C Y N	A20762 69 M5724 RCTD X0005SUNCY	300	138	D E R C	2 0 0 0	6 0 0 130	0 0 0 0	0 0 0 0	0 0 0 0	0 0 0 0	0 0 0 0	0 0 0 0	0 0 0 0	0 0 0 0	0 0 0 0	300 Measure A/Western
Total				138													

Name Limits Length (mi) Description (comments)	MD CD CT PL RW	Project # RB Page Road # Old WO # Lead Agency Larger Proj	Fund Source	Fund Source Cost x \$1000	Fiscal Year Cost x \$1000												
					D = Design	E = Environmental	C = Construction	R = Right of Way Acquisition	PFY = Previous Fiscal Years	PFY	00/01	01/02	02/03	03/04	04/05	05/06	06/07
Orchard St Nancy Ave to Beaumont Ave 0.71 (mi) Resurf AC paved road	16 08 C Y N	B00701 90-A S4368B RCTD	300	196	D	E	C	R	300 Measure A/Western	0	0	0	0	0	19	0	0
Total				196													
Oregon Pl Connecticut Dr to Utah St 0.28 (mi) Const RMS paved road	14 08 DL N N	A091106 65-A RCTD	514	100	D	E	C	R	514 CSA 86 Quail Valley Area	0	0	0	0	0	0	0	0
Total				100													
Oxnard St Singing Wood Ln to Kanan Rd 0.10 (mi) Slurry Seal Type II	14 08 C N N	B10085 69 M3251 RCTD X0103SLURY	203	1	D	E	C	R	203 Proposition 111 - Slurry Seal	0	0	0	0	0	0	0	0
Total				1													
Pacoima Ct Greenhill Dr to E'ly .06 mi 0.06 (mi) Slurry Seal Type II	14 08 C N N	B10086 69 M3248 RCTD X0103SLURY	203	1	D	E	C	R	203 Proposition 111 - Slurry Seal	0	0	0	0	0	0	0	0
Total				1													
Palm Dr I-10 to Two Bunch Palms 3.00 (mi) Resurf existing, widen from 2 lanes to 4 lanes Misc. funds are from Mission Springs WTR Dist.	18 08 C Y Y	A40739 177 S4159A RCTD	340 108 990	1120 2649 20	D	E	C	R	340 Transportation Uniform Mitigation Fee (CVAG) 108 STP - Discretionary 990 Miscellaneous	542	0	0	0	0	0	0	0
Total				3789													

Name Limits Length (mi) Description (comments)	MD CD CT PL RW	Project # RB Page Road # Old WO # Lead Agency Larger Proj	Fund Source	Fund Source Cost x \$1000	Fiscal Year Cost x \$1000									
					D = Design	E = Environmental	C = Construction	R = Right of Way Acquisition	PFY = Previous Fiscal Years	PFY	00/01	01/02	02/03	03/04
Palm Dr/Gene Autry Trail Interchange	18	A40740	340	10339	D	228	880	65	0	0	0	0	0	0
I-10	08	177	332	25	E	16	45	0	0	0	0	0	0	0
0.00 (mi) 0 (ft)/ 0 (ft)	C	S4159A	190	1125	R	0	0	0	0	0	0	0	0	0
Widen and modify interchange and ramps	Y				C	0	0	4780	5475	0	0	0	0	0
County and the City of Palm Springs are expected to reimburse CVAG 25% of the project cost.	N	RCTD				340 Transportation Uniform Mitigation Fee (CVAG)								
City annexed 1/2 of interchange.			Total	11489		332 Redevelopment Agency								
						190 Federal Highway Administration (FHWA)								
Palomar Rd	17	A20789	300	47	D	0	0	3	0	0	0	0	0	0
San Jacinto Rd to Dickenson Rd	08	155			E	0	0	1	0	0	0	0	0	0
0.28 (mi) 24 (ft)/ 24 (ft)	C	M5302			R	0	0	0	0	0	0	0	0	0
Resurf AC paved road	N				C	0	0	0	43	0	0	0	0	0
	N	RCTD				300 Measure A/Western								
		X0301IWRES												
			Total	47										
Par Dr	14	A20794	300	38	D	0	0	0	0	1	0	0	0	0
Thornhill Dr to Olympia Way	08	69			E	0	0	0	0	1	0	0	0	0
0.26 (mi) 32 (ft)/ 32 (ft)	C	M5727			R	0	0	0	0	0	0	0	0	0
Resurf 32',0.21' AC Petromat	N				C	0	0	0	0	36	0	0	0	0
	N	RCTD				300 Measure A/Western								
			Total	38										
Parkway Ave	15	B10132	203	1	D	0	0	0	0	0	0	0	0	0
Auld St to Bellview St	08	112-A			E	0	0	0	0	0	0	0	0	0
0.10 (mi) 33 (ft)/ 33 (ft)	C	M7537			R	0	0	0	0	0	0	0	0	0
Slurry Seal Type II	N				C	0	1	0	0	0	0	0	0	0
	N	RCTD				203 Proposition 111 - Slurry Seal								
		X0103SLURY												
			Total	1										
Pauba Rd	12	A20804	300	508	D	0	0	0	0	5	0	0	0	0
SH79 to De Portola Rd	08	136			E	0	0	0	0	3	0	0	0	0
2.34 (mi) 26 (ft)/ 26 (ft)	DL	S1894B			R	0	0	0	0	0	0	0	0	0
Recon RMS paved road	N				C	0	0	0	0	500	0	0	0	0
	N	RCTD				300 Measure A/Western								
			Total	508										

Name Limits Length (mi) Description (comments)	MD CD CT PL RW	Project # RB Page Road # Old WO # Lead Agency Larger Proj	Fund Source	Fund Source Cost x \$1000	Fiscal Year Cost x \$1000										
					PFY	00/01	01/02	02/03	03/04	04/05	05/06	06/07			
Pauba Rd Calle Contento to W'ly 0.35 mi 0.35 (mi) 24 (ft)/ 24 (ft) Const RMS paved road. Chip seal in 00/01. CSA 149 to maintain.	12 08 DL N N	B00485 129 RCTD	323	75	D 3 0 0 0 0 0 0 0 E 1 0 0 0 0 0 0 0 R 0 0 0 0 0 0 0 0 C 66 5 0 0 0 0 0 0	323 3rd Dist Developer Agreement Pblc Fac Trust Fnd	Total	75							
Peach St Esperanza Ave to Ida Ave 0.17 (mi) 22 (ft)/ 22 (ft) Grind and Resurf	16 08 C Y N	B00703 147-A M6861 RCTD X0401CABAZ	300	34	D 0 0 0 0 0 5 0 0 E 0 0 0 0 0 1 0 0 R 0 0 0 0 0 0 0 0 C 0 0 0 0 0 28 0 0	300 Measure A/Western	Total	34							
Pebble Beach Dr Cherry Hills Blvd to McCall Blvd 0.37 (mi) 40 (ft)/ 40 (ft) Grind and Resurf with AHRM	14 08 C Y N	B00567 67 M5722 RCTD X0005SUNCY	300	146	D 2 6 0 0 0 0 0 0 E 0 1 0 0 0 0 0 0 R 0 0 0 0 0 0 0 0 C 0 137 0 0 0 0 0 0	300 Measure A/Western	Total	146							
Persimmons Ln White Oak Dr to NE'ly 0.06 mi 0.06 (mi) 33 (ft)/ 33 (ft) Slurry Seal Type I Cape Seal	15 08 C N N	B10105 112-A M7551 RCTD X0103SLURY	203	4	D 0 0 0 0 0 0 0 0 E 0 0 0 0 0 0 0 0 R 0 0 0 0 0 0 0 0 C 0 4 0 0 0 0 0 0	203 Proposition 111 - Slurry Seal	Total	4							
Pico Ave Ellis Ave to San Jacinto Ave 1.03 (mi) 20 (ft)/ 20 (ft) Chip Seal	14 08 DL N N	B10231 99 S5312 RCTD	202	10	D 0 0 0 0 0 0 0 0 E 0 0 0 0 0 0 0 0 R 0 0 0 0 0 0 0 0 C 0 10 0 0 0 0 0 0	202 Proposition 111 - Chip Seal	Total	10							

Name Limits Length (mi) Description (comments)	MD	Project # RB Page Road # Old WO # Lead Agency Larger Proj	Fund Source	Fund Source Cost x \$1000	Fiscal Year Cost x \$1000									
					PFY	00/01	01/02	02/03	03/04	04/05	05/06	06/07		
Railroad Ave Verbenia Ave 4.30 (mi) Chip Seal	16 08 DL N N	B10277 140-B M6719 RCTD	202	67	D	0	0	0	0	0	0	0	0	0
Total					202 Proposition 111 - Chip Seal									
Rancho California Rd Butterfield Stage Rd 4.21 (mi) Const Left Turn Lane	12 08 C Y N	A90595 129 S1271B RCTD	300	452	D	173	10	0	0	0	0	0	0	0
Total					300 Measure A/Western 200 Highway Users Gas Tax 103 CMAQ									
Rancho California Rd Butterfield Stage Rd 0.00 (mi) Install Traffic Signal	12 08 C Y	B10430 129 S1271B RCTD	722	67	D	8	2	0	0	0	0	0	0	0
Total					722 City of Temecula 364 Signal Supervisor District 1									
Rancho California Rd Waterline Butterfield Stage Rd 4.21 (mi) Relocate Hydrants and services	12 08 C N N	B10433 129 S1271B RCTD	842	80	D	0	2	0	0	0	0	0	0	0
Total					842 Rancho California Water District									
Rancho Dr Oak Blen Rd 0.76 (mi) Chip Seal	16 08 DL N N	B10278 90-A M4622 RCTD	202	9	D	0	0	0	0	0	0	0	0	0
Total					202 Proposition 111 - Chip Seal									

Name Limits Length (mi) Description (comments)	MD	Project # RB Page Road # Old WO # Lead Agency Larger Proj	Fund Source	Fund Source Cost x \$1000	Fiscal Year Cost x \$1000										
					D = Design	E = Environmental	C = Construction	R = Right of Way Acquisition	PFY = Previous Fiscal Years	PFY	00/01	01/02	02/03	03/04	04/05
Sage Rd Sly 1 mi Cactus Valley to Sly 2 mi Cactus Valley 1.00 (mi) 22 (ft)/ 26 (ft) Widen, Recon 26' RMS road Stockpile vertical excess 1 mi Sly Recon 0.42 mi. Flatten 3 vert. & 2 horiz. curves	15 08 DL Y Y	A70318 123 S5925B RCTD	373 300	376 240	D 102	0	0	0	0	0	0	0	0	0	0
Total					616										
Sage Rd Sly 2 mi Cactus Valley to Sly 3 mi Cactus Valley 1.00 (mi) 22 (ft)/ 26 (ft) Widen, Recon 26' RMS Road Use A7-0318 excess for fill. Recon 0.33 mi. Raise 2 low areas.	15 08 DL Y N	A70319 123 S5925B RCTD	373 300	88 437	D 19	0	0	0	0	0	0	0	0	0	0
Total					525										
Sage Rd Sly 3 mi Cactus Valley to Sly 4 mi Cactus Valley 1.00 (mi) 22 (ft)/ 26 (ft) Widen, Recon 26' RMS Road Recon 0.17 mi. Resurface remainder.	15 08 DL N N	A70320 123 S5925B RCTD	300	300	D 16	0	0	0	0	0	0	0	0	0	0
Total					300										
Sage Rd Nly .35 mi Red Mtn Rd to Sly .65 mi Red Mtn Rd 1.00 (mi) 22 (ft)/ 26 (ft) Widen, Recon 26' RMS Road	15 08 DL N N	A70321 123 S5925B RCTD	300	274	D 14	0	0	0	0	0	0	0	0	0	0
Total					274										
Sage Rd Sly .65 mi Red Mtn Rd to Sly 1.65 mi Red Mtn Rd 1.00 (mi) 22 (ft)/ 26 (ft) Widen, Recon 26' RMS Road Recon 0.4 mi. Resurface remainder.	15 08 DL N N	A70322 123 S5925B RCTD	300	295	D 14	0	0	0	0	0	0	0	0	0	0
Total					295										

Name Limits Length (mi) Description (comments)	MD CD CT PL RW	Project # RB Page Road # Old WO # Lead Agency Larger Proj	Fund Source	Fund Source Cost x \$1000	Fiscal Year Cost x \$1000										
					PFY	00/01	01/02	02/03	03/04	04/05	05/06	06/07			
San Jacinto Ave San Jacinto City Limit to Ramona Expwy 0.80 (mi) replace AC surface In coordination with the City of San Jacinto	15 08 DL N N	B10385 102 S5353 CO SJ	201	205	D E R C	0 0 0 200	5 0 0	0 0 0	0 0 0	0 0 0	0 0 0	0 0 0	0 0 0	0 0 0	201 Proposition 111 (gas tax)
Total				205											
San Jacinto Rd Fern Valley Rd to Glen Rd 0.38 (mi) Resurf AC paved road	17 08 C N N	A20944 155 M5357 RCTD X0301IWRES	300	62	D E R C	0 0 0 0	0 0 0	3 1 0	0 0 0	0 0 0	0 0 0	0 0 0	0 0 0	0 0 0	300 Measure A/Western
Total				62											
Sanalamar Dr Girard St to Wheeler Dr 0.12 (mi) Resurf AC paved road	15 08 C Y N	B00668 110 M5603 RCTD X0302SEHEM	300	39	D E R C	0 0 0 0	0 0 0	0 0 0	0 0 0	0 0 0	5 1 0	0 0 0	0 0 0	0 0 0	300 Measure A/Western
Total				39											
Sandy Ct Rockford St to E'ly 0.04 mi 0.04 (mi) Slurry Seal Type II	15 08 C N N	B10136 112-A M7544 RCTD X0103SLURY	203	1	D E R C	0 0 0 0	0 0 0	0 0 0	0 0 0	0 0 0	0 0 0	0 0 0	0 0 0	0 0 0	203 Proposition 111 - Slurry Seal
Total				1											
Santiago Dr Buenos Aires Dr to SE'ly 0.14 mi 0.14 (mi) Resurf AC paved road	15 08 C Y N	B00669 112 M7315 RCTD X0302SEHEM	300	45	D E R C	0 0 0 0	0 0 0	0 0 0	0 0 0	0 0 0	5 1 0	0 0 0	0 0 0	0 0 0	300 Measure A/Western
Total				45											

Name Limits Length (mi) Description (comments)	MD CD CT PL RW	Project # RB Page Road # Old WO # Lead Agency Larger Proj	Fund Source	Fund Source	Cost x \$1000	Fiscal Year Cost x \$1000								
						PFY	00/01	01/02	02/03	03/04	04/05	05/06	06/07	
Scott Rd Murrieta Rd to I-215 2.00 (mi) Resurf AC paved road	12 08 C Y N	B00486 71 S5362A RCTD	300 107	191 681		D	0	40	0	0	0	0	0	0
						E	0	8	0	0	0	0	0	0
						R	0	0	0	0	0	0	0	0
						C	0	3	821	0	0	0	0	0
						300 Measure A/Western 107 STP - Formula (Urban/Urban Place)								
			Total	872										
Scott Rd Murrieta Rd to E'ly 1.00 mi 1.00 (mi) Chip Seal	12 08 DL N N	B10179 75 M5362A RCTD	202	15		D	0	0	0	0	0	0	0	0
						E	0	0	0	0	0	0	0	0
						R	0	0	0	0	0	0	0	0
						C	0	15	0	0	0	0	0	0
			Total	15		202 Proposition 111 - Chip Seal								
Seal Rock Ct Lake St to E'ly 0.22 mi 0.22 (mi) Slurry Seal Type II	15 08 C N N	B10137 107 M5030 RCTD X0103SLURY	203	3		D	0	0	0	0	0	0	0	0
						E	0	0	0	0	0	0	0	0
						R	0	0	0	0	0	0	0	0
						C	0	3	0	0	0	0	0	0
			Total	3		203 Proposition 111 - Slurry Seal								
Seeley St Dillon Rd to N'ly 0.57 mi 0.57 (mi) Chip Seal	18 08 DL N N	B10327 169 S6721 RCTD	202	7		D	0	0	0	0	0	0	0	0
						E	0	0	0	0	0	0	0	0
						R	0	0	0	0	0	0	0	0
						C	0	7	0	0	0	0	0	0
			Total	7		202 Proposition 111 - Chip Seal								
Seminole Dr Main St to W'ly 0.30 mi 0.30 (mi) Grind and Resurf 0.17' AC	16 08 C Y N	B00614 140 S4675 RCTD	201	111		D	2	13	0	0	0	0	0	0
						E	0	2	0	0	0	0	0	0
						R	0	0	0	0	0	0	0	0
						C	0	94	0	0	0	0	0	0
			Total	111		201 Proposition 111 (gas tax)								

Name Limits Length (mi) Description (comments)	MD CD CT PL RW	Project # RB Page Road # Old WO # Lead Agency Larger Proj	Fund Source	Fund Source Cost x \$1000	Fiscal Year Cost x \$1000									
					PFY	00/01	01/02	02/03	03/04	04/05	05/06	06/07		
Sun City Median Improvements Segment 4 of 5 0.00 (mi) 0 (ft)/ 0 (ft) Place Stamped Concrete	14 08 C Y N	A90469 69	300	50	D	0	0	7	0	0	0	0	0	0
		RCTD X9905SUNCY			E	0	0	1	0	0	0	0	0	0
			Total	50	R	0	0	0	0	0	0	0	0	0
					C	0	0	42	0	0	0	0	0	0
					300 Measure A/Western									
Sun City Median Improvements Segment 5 of 5 0.00 (mi) 0 (ft)/ 0 (ft) Place Stamped Concrete	14 08 C Y N	A90470 69	300	50	D	0	0	7	0	0	0	0	0	0
		RCTD X9905SUNCY			E	0	0	1	0	0	0	0	0	0
			Total	50	R	0	0	0	0	0	0	0	0	0
					C	0	0	42	0	0	0	0	0	0
					300 Measure A/Western									
Sun Country Ln Lazy Creek Rd to S'yly .22 mi 0.22 (mi) 36 (ft)/ 36 (ft) Slurry Seal Type II	14 08 C N N	B10091 69	203	3	D	0	0	0	0	0	0	0	0	0
		M3200			E	0	0	0	0	0	0	0	0	0
		RCTD X0103SLURY			R	0	0	0	0	0	0	0	0	0
			Total	3	C	0	3	0	0	0	0	0	0	0
					203 Proposition 111 - Slurry Seal									
Sunny Ave Julie Ave to W'yly 0.07 mi 0.07 (mi) 33 (ft)/ 33 (ft) Slurry Seal Type I Cape Seal	14 08 C N N	B10063 103-B	203	3	D	0	0	0	0	0	0	0	0	0
		M5948			E	0	0	0	0	0	0	0	0	0
		RCTD X0103SLURY			R	0	0	0	0	0	0	0	0	0
			Total	3	C	0	3	0	0	0	0	0	0	0
					203 Proposition 111 - Slurry Seal									
Sunset Ave Mesa St to Banning C.L. 0.34 (mi) 18 (ft)/ 18 (ft) Chip Seal	16 08 DL N N	B10280 91	202	3	D	0	0	0	0	0	0	0	0	0
		S6340			E	0	0	0	0	0	0	0	0	0
		RCTD			R	0	0	0	0	0	0	0	0	0
			Total	3	C	0	3	0	0	0	0	0	0	0
					202 Proposition 111 - Chip Seal									

Name Limits Length (mi) Description (comments)	MD CD CT PL RW	Project # RB Page Road # Old WO # Lead Agency Larger Proj	Fund Source	Fund Source Cost x \$1000	Fiscal Year Cost x \$1000									
					PFY	00/01	01/02	02/03	03/04	04/05	05/06	06/07		
Sunset View Dr Shady View Dr 0.20 (mi) Chip Seal	17 08 DL N N	B10309 157 M5890 RCTD	202	3	D	0	0	0	0	0	0	0	0	0
Total					3									
Sweet Water Ln Melba Ave 0.14 (mi) Chip Seal	14 08 DL N N	B10239 103-B M5913 RCTD	202	2	D	0	0	0	0	0	0	0	0	0
Total					2									
Sycamore Rd Atlantic Ave 0.31 (mi) Resurf RMS paved road	18 08 DL N N	B00762 170 M4958 RCTD	301	49	D	0	0	0	2	0	0	0	0	0
Total					49									
Tahquitz Dr South Circle Dr 0.72 (mi) Chip Seal	17 08 DL N N	B10310 157 M5394 RCTD	202	7	D	0	0	0	0	0	0	0	0	0
Total					7									
Tahquitz View Dr Green Ave 0.44 (mi) Chip Seal	17 08 DL N N	B10311 157 M5393 RCTD	202	4	D	0	0	0	0	0	0	0	0	0
Total					4									

Name Limits Length (mi) Description (comments)	MD CD CT PL RW	Project # RB Page Road # Old WO # Lead Agency Larger Proj	Fund Source	Fund Source Cost x \$1000	Fiscal Year Cost x \$1000									
					PFY	00/01	01/02	02/03	03/04	04/05	05/06	06/07		
Thornhill Dr Sun City Blvd 0.81 (mi) Resurf AC paved road	14 08 C Y N	A90561 69 M5723A RCTD X9909SSHEM	201	195	D E R C	5 0 0 173	0 0 0 17	0 0 0 0	0 0 0 0	0 0 0 0	0 0 0 0	0 0 0 0	0 0 0 0	D = Design E = Environmental C = Construction R = Right of Way Acquisition PFY = Previous Fiscal Years 201 Proposition 111 (gas tax)
Tierra Verde Dr Thornton Ave 0.23 (mi) Resurf AC paved road	15 08 C Y N	B00673 116-B M7668 RCTD X0302SEHEM	300	84	D E R C	0 0 0 0	0 0 0 0	0 0 0 0	0 0 0 0	8 1 0 75	0 0 0 0	0 0 0 0	0 0 0 0	300 Measure A/Western
Toll Gate Rd SH 243 1.12 (mi) Chip Seal	17 08 DL N N	B10312 156 S5406 RCTD	202	15	D E R C	0 0 0 0	0 0 0 15	0 0 0 0	0 0 0 0	0 0 0 0	0 0 0 0	0 0 0 0	0 0 0 0	202 Proposition 111 - Chip Seal
Topanga Wy Greenhill Dr 0.10 (mi) Slurry Seal Type II	14 08 C N N	B10093 69 M3258 RCTD X0103SLURY	203	1	D E R C	0 0 0 0	0 0 0 1	0 0 0 0	0 0 0 0	0 0 0 0	0 0 0 0	0 0 0 0	0 0 0 0	203 Proposition 111 - Slurry Seal
Trancas Ct Kanan Rd 0.06 (mi) Slurry Seal Type II	14 08 C N N	B10094 69 M3253 RCTD X0103SLURY	203	1	D E R C	0 0 0 0	0 0 0 1	0 0 0 0	0 0 0 0	0 0 0 0	0 0 0 0	0 0 0 0	0 0 0 0	203 Proposition 111 - Slurry Seal

Name Limits Length (mi) Description (comments)	MD CD CT PL RW	Project # RB Page Road # Old WO # Lead Agency Larger Proj	Fund Source	Fund Source Cost x \$1000	Fiscal Year Cost x \$1000									
					PFY	00/01	01/02	02/03	03/04	04/05	05/06	06/07		
Worsley Rd Dillon Rd 2.62 (mi) Chip Seal	18 08 DL N N	B10332 166 S6498 RCTD	202	30	D	0	0	0	0	0	0	0	0	0
					E	0	0	0	0	0	0	0	0	0
					R	0	0	0	0	0	0	0	0	0
					C	0	30	0	0	0	0	0	0	0
					202 Proposition 111 - Chip Seal									
					Total	30								
Yorba Linda Ct Bradley Rd 0.16 (mi) Grind and Resurf with AHRM	14 08 C Y N	B00580 69 M5736 RCTD X0005SUNCY	300	23	D	0	2	0	0	0	0	0	0	0
					E	0	0	0	0	0	0	0	0	0
					R	0	0	0	0	0	0	0	0	0
					C	0	21	0	0	0	0	0	0	0
					300 Measure A/Western									
					Total	23								
Zuma Wy Lazy Creek Rd 0.09 (mi) Slurry Seal Type II	14 08 C N N	B10096 69 M3250 RCTD X0103SLURY	203	1	D	0	0	0	0	0	0	0	0	0
					E	0	0	0	0	0	0	0	0	0
					R	0	0	0	0	0	0	0	0	0
					C	0	1	0	0	0	0	0	0	0
					203 Proposition 111 - Slurry Seal									
					Total	1								
* Future Chip Seal and Slurry Seal Projects District 3 Only 0.00 (mi)	18 08 DL N	A21159	208	3420	D	0	0	0	0	0	0	0	0	0
					E	0	0	0	0	0	0	0	0	0
					R	0	0	0	0	0	0	0	0	0
					C	0	0	728	728	728	728	728	728	
					208 Proposition 111-Chip Seal Projects Unidentified									
					209 Proposition 111-Slurry Seal Project Unidentified									
					Total	4368								
* Future Projects District 3 Only 0.00 (mi)	18 08 C N N	A21164	109	1900	D	0	0	0	0	0	0	0	0	0
					E	0	0	0	0	0	0	0	0	0
					R	0	0	0	0	0	0	0	0	0
					C	0	0	0	0	230	640	840	700	
					109 STP - Projects Unidentified									
					101 State Exchange Funds									
					Total	2410								

Fund Source	Fund Source Name	Fiscal Year (Cost x \$1000)								Fund Source Total Expenditure (Cost x \$1000)
		PFY	00/01	01/02	02/03	03/04	04/05	05/06	06/07	
101	State Exchange Funds	278	341	153	0	230	140	140	0	1282
103	CMAQ	7	3036	0	0	0	0	0	0	3043
106	STP - Formula (Rural)	0	670	0	0	0	0	0	0	670
107	STP - Formula (Urban/Urban Place)	1093	667	1547	0	0	0	0	0	3307
108	STP - Discretionary	2505	2774	6279	0	0	0	0	0	11558
109	STP - Projects Unidentified	0	0	0	0	0	500	700	700	1900
150	Improved Crossing Protection/PUC Section 130	0	0	286	0	0	0	0	0	286
190	Federal Highway Administration (FHWA)	0	0	1125	0	0	0	0	0	1125
200	Highway Users Gas Tax	4	0	0	0	0	0	0	0	4
201	Proposition 111 (gas tax)	783	1811	1753	230	435	586	509	630	6737
202	Proposition 111 - Chip Seal	4	948	0	0	0	0	0	0	952
203	Proposition 111 - Slurry Seal	0	272	0	0	0	0	0	0	272
208	Proposition 111-Chip Seal Projects Unidentified	0	0	570	570	570	570	570	570	3420
209	Proposition 111-Slurry Seal Project Unidentified	0	0	158	158	158	158	158	158	948
210	Senate Bill 300	0	305	515	130	0	0	0	0	950
211	Proposition 116	0	150	0	0	0	0	0	0	150
299	Caltrans	0	965	0	0	0	0	0	0	965
300	Measure A/Western	2223	8291	2842	3281	2787	2406	3131	1041	26002
301	Measure A/Coachella Valley	120	299	85	150	189	208	0	0	1051
323	3rd Dist Developer Agreement Pblc Fac Trust Fnd	70	5	0	0	0	0	0	0	75

Fund Source	Fund Source Name	Fiscal Year (Cost x \$1000)								Fund Source Total Expenditure (Cost x \$1000)
		PFY	00/01	01/02	02/03	03/04	04/05	05/06	06/07	
332	Redevelopment Agency	91	177	0	0	0	0	0	0	268
340	Transportation Uniform Mitigation Fee (CVAG)	1400	945	3720	5475	0	0	15262	0	26802
356	Signal Mitigation District 6	3	12	0	0	0	0	0	0	15
364	Signal Supervisor District 1	0	60	0	0	0	0	0	0	60
366	Signal Supervisor District 3	64	516	155	0	0	0	0	0	735
373	3rd Dist Developer Mitigation Pblc Fac Trust Fnd	1167	1030	331	0	0	0	0	0	2528
402	Assessment District 161	700	0	0	0	0	0	0	0	700
427	Menifee R & B Benefit District	1003	431	1173	0	0	0	1877	17682	22166
430	Southwest Area R & B Benefit District	0	0	0	0	194	1984	3106	7795	13079
458	CFD 88-4 Winchester Ranch	137	887	0	0	0	0	0	0	1024
514	CSA 86 Quail Valley Area	482	18	0	0	0	0	0	0	500
551	CSA 149	2	168	0	0	0	0	0	0	170
600	Developer Contributions	1500	0	0	0	0	0	0	0	1500
610	Homeowner's Contributions	5	0	0	0	0	0	0	0	5
704	City of Calimesa	14	14	0	0	0	0	0	0	28
705	City of Canyon Lake	4	106	0	0	0	0	0	0	110
710	City of Hemet	0	120	0	0	0	0	0	0	120
722	City of Temecula	9	58	0	0	0	0	0	0	67
839	Eastern Municipal Water District (EMWD)	21	1022	0	0	0	0	0	0	1043
842	Rancho California Water District	0	80	0	0	0	0	0	0	80

Fund Source	Fund Source Name	Fiscal Year (Cost x \$1000)								Fund Source Total Expenditure (Cost x \$1000)
		PFY	00/01	01/02	02/03	03/04	04/05	05/06	06/07	
990	Miscellaneous	40	135	0	0	0	0	0	0	175
* Grand Totals *		13729	26313	20692	9994	4563	6552	25453	28576	135872

Name Limits Length (mi) Description (comments)	MD CD CT PL RW	Project # RB Page Road # Old WO # Lead Agency Larger Proj	Fund Source	Fund Source Cost x \$1000	Fiscal Year Cost x \$1000													
					D = Design	E = Environmental	C = Construction	R = Right of Way Acquisition	PFY = Previous Fiscal Years	PFY	00/01	01/02	02/03	03/04	04/05	05/06	06/07	
08th Ave Lovekin Blvd to C & D Blvd 1.00 (mi) Resurf AC paved road Coordinate with City of Blythe	20 08 C N N	B00635 261 S4179B RCTD	310	140	D	E	C	R	310 District IV Funds	0	6	0	0	0	0	0	0	0
			Total	140														
10th Ave C & D Blvd to Intake Blvd (Rte 95) 1.00 (mi) Reconst and widen road Coordinate with the City of Blythe for paving the south 1/2 of the road.	20 08 C Y U	A80366 181 S4513C RCTD	302	114	D	E	C	R	302 Measure A/Palo Verde 231 Local Transportation Funds - SB 325	0	20	0	0	0	0	0	0	0
			Total	172														
18th Ave Arrowhead Blvd to DeFrain Blvd 1.00 (mi) Chip Seal	20 08 DL N N	B10353 265 S4178B RCTD	202	11	D	E	C	R	202 Proposition 111 - Chip Seal	0	0	0	0	0	0	0	0	0
			Total	11														
22nd Ave Keim Blvd to Stephenson Blvd 1.00 (mi) Chip Seal	20 08 DL N N	B10354 265 S4547B RCTD	202	11	D	E	C	R	202 Proposition 111 - Chip Seal	0	0	0	0	0	0	0	0	0
			Total	11														
24th Ave SH78 to Buck Blvd 1.00 (mi) Resurf 26',0.21'RMS	20 08 DL N N	A20026 265 S4546A RCTD	201	103	D	E	C	R	201 Proposition 111 (gas tax)	0	0	1	0	0	0	0	0	0
			Total	103														

Name Limits Length (mi) Description (comments)	MD CD CT PL RW	Project # RB Page Road # Old WO # Lead Agency Larger Proj	Fund Source	Fund Source Cost x \$1000	Fiscal Year Cost x \$1000									
					PFY	00/01	01/02	02/03	03/04	04/05	05/06	06/07		
55th Ave Calhoun St 0.50 (mi) Chip Seal	19 08 DL N N	B10333 218 M4726A RCTD	202	4	D	0	0	0	0	0	0	0	0	0
					D = Design E = Environmental C = Construction R = Right of Way Acquisition PFY = Previous Fiscal Years									
Total														
62nd Ave Bridge Whitewater River 0.10 (mi) Const Bridge Caltrans bridge # 56C-454.	19 08 C Y N	A60244 230 S4490C RCTD	101 120	643 1779	D	215	0	0	0	0	0	0	0	0
					202 Proposition 111 - Chip Seal									
Total					2422									
73rd Ave Windlass Dr 0.16 (mi) Resurface Paved Road	19 08 DL N N	A70388 236-B M6588 RCTD	301	26	D	0	0	0	2	0	0	0	0	0
					301 Measure A/Coachella Valley									
Total					26									
84th Ave SH 86 0.76 (mi) Chip Seal	19 08 DL N N	B10334 243 M4186 RCTD	202	8	D	0	0	0	0	0	0	0	0	0
					202 Proposition 111 - Chip Seal									
Total					8									
Airport Blvd S.P.R.R. 0.00 (mi) Construct bridge	19 08 C Y Y	A60241 219 S4211C RCTD	340	3567	D	0	0	0	0	0	0	700	0	0
					340 Transportation Uniform Mitigation Fee (CVAG)									
Total					3567									

Name Limits Length (mi) Description (comments)	MD CD CT PL RW	Project # RB Page Road # Old WO # Lead Agency Larger Proj	Fund Source	Fund Source Cost x \$1000	Fiscal Year Cost x \$1000								
					PFY	00/01	01/02	02/03	03/04	04/05	05/06	06/07	
Citrus Dr Blythe Wy to S'ly Blythe Wy 0.05 mi 0.05 (mi) Resurf AC paved road	20 08 C Y N	B00752 257-A M6321 RCTD X0403BLYTH	201	21	D	0	0	0	0	5	0	0	0
			Total	21		E	0	0	0	0	1	0	0
						R	0	0	0	0	0	0	0
						C	0	0	0	0	15	0	0
						201 Proposition 111 (gas tax)							
			Total	21									
Clearwater Way Calle De Las Flores to S'ly Palm Oasis 0.05mi 0.16 (mi) Resurf AC paved road	18 08 C Y N	B00728 149-A S4898 RCTD X0402WPALM	301	32	D	0	0	0	5	0	0	0	0
			Total	32		E	0	0	0	1	0	0	0
						R	0	0	0	0	0	0	0
						C	0	0	0	26	0	0	0
						301 Measure A/Coachella Valley							
Clinton St Fred Waring Dr to S'ly to CL 0.75 (mi) Resurf west 1/2 of AC paved road	19 08 C N N	A60188 212-A S4130 RCTD	301	255	D	10	20	0	0	0	0	0	0
			Total	255		E	0	1	0	0	0	0	0
						R	0	0	0	0	0	0	0
						C	0	224	0	0	0	0	0
						301 Measure A/Coachella Valley							
Coordinate with City of Indio for 1/2 of project.			Total	255									
Coachella Valley Area various roads 6.00 (mi) Resurf	19 08 DL N N	B00774 RCTD	301	1130	D	0	0	0	0	0	0	0	0
			310	360	E	0	0	0	0	0	0	0	0
					R	0	0	0	0	0	0	0	0
					C	0	0	0	150	310	850	180	0
						301 Measure A/Coachella Valley 310 District IV Funds							
			Total	1490									
Cody Ave Quivira St to Oakland Hills St 0.16 (mi) Resurf 0.20' AC	18 08 C Y N	A90499 187-A M6811 RCTD X9906TRIPM	201	25	D	1	0	0	0	0	0	0	0
			Total	25		E	0	0	0	0	0	0	0
						R	0	0	0	0	0	0	0
						C	22	2	0	0	0	0	0
						201 Proposition 111 (gas tax)							

Name Limits Length (mi) Description (comments)	MD CD CT PL RW	Project # RB Page Road # Old WO # Lead Agency Larger Proj	Fund Source	Fund Source Cost x \$1000	Fiscal Year Cost x \$1000										
					PFY	00/01	01/02	02/03	03/04	04/05	05/06	06/07			
De Frain Blvd 14th Ave to I-10 0.26 (mi) 34 (ft)/ 34 (ft) Resurface AC Paved Road	20 08 C Y N	A60175 260 S4154B RCTD X977BLYSTP	101 302 108	23 10 72	D E R C	18 1 0 4	0 0 0 82	0 0 0 0	0 0 0 0	0 0 0 0	0 0 0 0	0 0 0 0	0 0 0 0	0 0 0 0	101 State Exchange Funds 302 Measure A/Palo Verde 108 STP - Discretionary
Deane Cir Westchester Dr to N'ly 0.06 mi 0.06 (mi) 29 (ft)/ 29 (ft) Resurf 0.20' AC	18 08 C Y N	A90501 187-A M6869 RCTD X9906TRIPM	201	6	D E R C	0 0 0 5	0 0 0 1	0 0 0 0	0 0 0 0	0 0 0 0	0 0 0 0	0 0 0 0	0 0 0 0	0 0 0 0	201 Proposition 111 (gas tax)
Degen Ave 25th Ave to Warmington St 0.11 (mi) 22 (ft)/ 22 (ft) Chip Seal	20 08 DL N N	B10362 265-A M6716 RCTD	202	1	D E R C	0 0 0 0	0 0 0 1	0 0 0 0	0 0 0 0	0 0 0 0	0 0 0 0	0 0 0 0	0 0 0 0	0 0 0 0	202 Proposition 111 - Chip Seal
Desert Crest Ave Dillon Rd to S. Country Club Dr 0.28 (mi) 57 (ft)/ 57 (ft) Resurf 0.17' AC, Grind edge 6'	18 08 C Y N	A90525 174 M6599 RCTD X9907DCCLB	201	48	D E R C	3 0 0 41	0 0 0 4	0 0 0 0	0 0 0 0	0 0 0 0	0 0 0 0	0 0 0 0	0 0 0 0	0 0 0 0	201 Proposition 111 (gas tax)
Desert Moon Dr Broadmoor Dr to Ramon Rd 0.43 (mi) 37 (ft)/ 37 (ft) Resurf 0.20' AC	18 08 C Y N	A90502 187-A M6067A RCTD X9906TRIPM	201	65	D E R C	3 0 0 56	0 0 0 6	0 0 0 0	0 0 0 0	0 0 0 0	0 0 0 0	0 0 0 0	0 0 0 0	0 0 0 0	201 Proposition 111 (gas tax)

Name Limits Length (mi) Description (comments)	MD CD CT PL RW	Project # RB Page Road # Old WO # Lead Agency Larger Proj	Fund Source	Fund Source Cost x \$1000	Fiscal Year Cost x \$1000									
					PFY	00/01	01/02	02/03	03/04	04/05	05/06	06/07		
Midland Rd Portions North 1.00 (mi) Resurface 26', 0.21' RMS	20 08 DL N N	A40755 258 S4336A RCTD	310	106	D E R C	0 0 0 0	0 0 0 0	2 2 0 102	0 0 0 0	0 0 0 0	0 0 0 0	0 0 0 0	0 0 0 0	0 0 0 0
Total					310 District IV Funds									
Total					106									
Midland Rd Portions North 1.00 (mi) Chip Seal	20 08 DL N N	B10369 249 S4336B RCTD	202	11	D E R C	0 0 0 0	0 0 0 11	0 0 0 0	0 0 0 0	0 0 0 0	0 0 0 0	0 0 0 0	0 0 0 0	0 0 0 0
Total					202 Proposition 111 - Chip Seal									
Total					11									
Midpark Dr N. Country Club Dr 0.51 (mi) Resurf 0.17' AC, Grind edge 6'	18 08 C Y N	A90532 174 M6593 RCTD X9907DCCLB	201	51	D E R C	4 0 0 43	0 0 0 4	0 0 0 0	0 0 0 0	0 0 0 0	0 0 0 0	0 0 0 0	0 0 0 0	0 0 0 0
Total					201 Proposition 111 (gas tax)									
Total					51									
Monterey Ave Varner Rd 0.60 (mi) Resurf AC paved road	18 08 C Y N	B10389 187-A S4293 RCTD	301	145	D E R C	0 0 0 0	40 3 0 2	0 0 0 523	0 0 0 0	0 0 0 0	0 0 0 0	0 0 0 0	0 0 0 0	0 0 0 0
Total					301 Measure A/Coachella Valley 106 STP - Formula (Rural)									
Total					568									
Morningside Dr Sunrise Rd 0.17 (mi) Resurf 0.17' AC, Grind edge 6'	18 08 C Y N	A90533 174 M6596 RCTD X9907DCCLB	201	15	D E R C	1 0 0 13	0 0 0 1	0 0 0 0	0 0 0 0	0 0 0 0	0 0 0 0	0 0 0 0	0 0 0 0	0 0 0 0
Total					201 Proposition 111 (gas tax)									
Total					15									

Name Limits Length (mi) Description (comments)	MD CD CT PL RW	Project # RB Page Road # Old WO # Lead Agency Larger Proj	Fund Source	Fund Source Cost x \$1000	Fiscal Year Cost x \$1000											
					D = Design	E = Environmental	C = Construction	R = Right of Way Acquisition	PFY = Previous Fiscal Years	PFY	00/01	01/02	02/03	03/04	04/05	05/06
Parkside Dr N. Country Club Dr to S. Country Club Dr 0.63 (mi) Resurf 0.17' AC, Grind edge 6'	18 08 C Y N	A90535 174 M6594 RCTD X9907DCCLB	201	71	D	3	0	0	0	0	0	0	0	0	0	0
			Total	71												
Pilot Dr Galley Dr to N'ly Galley Dr 0.03 mi 0.03 (mi) Reconstruct Surface	19 08 DL N N	A70369 236-B M6584 RCTD	301	11	D	0	0	2	0	0	0	0	0	0	0	0
			Total	11												
Pilot Dr Windlass Dr to E'ly 0.20 mi 0.20 (mi) Resurface Paved Road	19 08 DL N N	A70390 236-B M6584 RCTD	301	35	D	0	0	0	2	0	0	0	0	0	0	0
			Total	35												
Pine Valley Dr San Miquelito Dr to Desert Moon Dr 0.27 (mi) Resurf 0.20' AC	18 08 C Y N	A90510 187-A M6453 RCTD X9906TRIPM	201	41	D	1	0	0	0	0	0	0	0	0	0	0
			Total	41												
Poolside Dr N. Country Club Dr to S. Country Club Dr 0.28 (mi) Resurf 0.17' AC, Grind edge 6'	18 08 C Y N	A90536 174 M6591 RCTD X9907DCCLB	201	26	D	1	0	0	0	0	0	0	0	0	0	0
			Total	26												

Name Limits Length (mi) Description (comments)	MD CD CT PL RW	Project # RB Page Road # Old WO # Lead Agency Larger Proj	Fund Source	Fund Source Cost x \$1000	Fiscal Year Cost x \$1000									
					PFY	00/01	01/02	02/03	03/04	04/05	05/06	06/07		
Port Cir Barnacle Dr to W'ly 0.1 mi 0.10 (mi) 30 (ft)/ 30 (ft) Resurf RMS paved road	19 08 DL N N	A60216 236-B M6571 RCTD	301	12	D 0 0 0 0 0 0 0 0 E 0 1 0 0 0 0 0 0 R 0 1 0 0 0 0 0 0 C 0 10 0 0 0 0 0 0 301 Measure A/Coachella Valley									
Total				12										
Port Royal Ave Hermitage Dr to Cambridge Ave 0.38 (mi) 35 (ft)/ 35 (ft) Reconstruct Surface	19 08 C Y N	A70391 207-B M6495 RCTD X0003BDUN1	301	86	D 2 8 0 0 0 0 0 0 E 0 1 0 0 0 0 0 0 R 0 0 0 0 0 0 0 0 C 0 75 0 0 0 0 0 0 301 Measure A/Coachella Valley									
Total				86										
Port Royal Ave Cambridge Ave to Jamaica Sands Dr 0.22 (mi) 35 (ft)/ 35 (ft) Recon AC surface	19 08 C N N	B00632 207-B M6495 RCTD X0004BDUN2	301	53	D 1 5 0 0 0 0 0 0 E 0 1 0 0 0 0 0 0 R 0 0 0 0 0 0 0 0 C 0 46 0 0 0 0 0 0 301 Measure A/Coachella Valley									
Total				53										
Purple Sage Dr Palm Oasis Ave to Overture Dr 0.13 (mi) 34 (ft)/ 34 (ft) Grind and Resurf with AHRM	18 08 C Y N	B00715 176-A M4809 RCTD X0502WPALM	201	45	D 0 0 0 0 0 0 0 0 E 0 0 0 0 0 0 0 0 R 0 0 0 0 0 0 0 0 C 0 0 0 0 0 0 0 39 201 Proposition 111 (gas tax)									
Total				45										
Quivira St Oakland Hills St to Westchester Dr 0.14 (mi) 31 (ft)/ 31 (ft) Resurf 0.20' AC	18 08 C Y N	A90511 187-A M6814 RCTD X9906TRIPM	201	21	D 1 0 0 0 0 0 0 0 E 0 0 0 0 0 0 0 0 R 0 0 0 0 0 0 0 0 C 18 2 0 0 0 0 0 0 201 Proposition 111 (gas tax)									
Total				21										

Name Limits Length (mi) Description (comments)	MD CD CT PL RW	Project # RB Page Road # Old WO # Lead Agency Larger Proj	Fund Source	Fund Source Cost x \$1000	Fiscal Year Cost x \$1000									
					PFY	00/01	01/02	02/03	03/04	04/05	05/06	06/07		
The Bradshaw Tr SH 78 1.07 (mi) Chip Seal	20 08 DL N N	B10360 263 S4165B RCTD	202	12	D E R C	0 0 0 12	0 0 0 0	0 0 0 0	0 0 0 0	0 0 0 0	0 0 0 0	0 0 0 0	0 0 0 0	202 Proposition 111 - Chip Seal
Total				12										
Thousand Palms Canyon Rd Ramon Rd/Washington St to Dillon Rd 5.00 (mi) Widen and Resurf RMS paved road	18 08 DL N N	A70394 205 S4534A RCTD	301	770	D E R C	0 0 0 0	0 0 0 0	0 0 0 0	4 2 0 764	0 0 0 0	0 0 0 0	0 0 0 0	0 0 0 0	301 Measure A/Coachella Valley
Total				770										
Tobago Ct Port Royal Ave 0.03 (mi) Reconstruct Surface	19 08 C Y N	A70396 207-B M6491 RCTD X0003BDUN1	301	14	D E R C	0 0 0 12	1 1 0 0	0 0 0 0	0 0 0 0	0 0 0 0	0 0 0 0	0 0 0 0	0 0 0 0	301 Measure A/Coachella Valley
Total				14										
Trinity Cir Port Royal Ave 0.20 (mi) Recon AC surface	19 08 C N N	B00631 207-B M6493 RCTD X0004BDUN2	301	53	D E R C	1 0 0 46	5 1 0 0	0 0 0 0	0 0 0 0	0 0 0 0	0 0 0 0	0 0 0 0	0 0 0 0	301 Measure A/Coachella Valley
Total				53										
Valley View Dr Camino Mirasol Dr 0.15 (mi) Resurf 0.17' AC, Grind edge 6'	18 08 C Y N	A90539 174 M6879 RCTD X9907DCCLB	201	11	D E R C	0 0 0 10	0 0 0 1	0 0 0 0	0 0 0 0	0 0 0 0	0 0 0 0	0 0 0 0	0 0 0 0	201 Proposition 111 (gas tax)
Total				11										

Name Limits Length (mi) Description (comments)	MD CD CT PL RW	Project # RB Page Road # Old WO # Lead Agency Larger Proj	Fund Source	Fund Source Cost x \$1000	Fiscal Year Cost x \$1000											
					D = Design	E = Environmental	C = Construction	R = Right of Way Acquisition	PFY = Previous Fiscal Years	PFY	00/01	01/02	02/03	03/04	04/05	05/06
Varner Rd 1.9 mi S. Chase School to Berkey Dr 1.55 (mi) 24 (ft)/ 24 (ft) Resurface AC paved road	18 08 C Y N	A30343 207 S4890C 9904611 RCTD	301 107	74 250	D E R C	5 0 0 0	18 5 0 296	0 0 0 0	0 0 0 0	0 0 0 0	0 0 0 0	0 0 0 0	0 0 0 0	0 0 0 0	0 0 0 0	301 Measure A/Coachella Valley 107 STP - Formula (Urban/Urban Place)
Varner Rd Boca Chica Tr to SE'ly 0.20 mi 0.20 (mi) 26 (ft)/ 26 (ft) Resurf 0.20' AC	18 08 C Y N	A90518 187-A S4890C RCTD X9906TRIPM	201	28	D E R C	1 0 0 25	0 0 0 2	0 0 0 0	0 0 0 0	0 0 0 0	0 0 0 0	0 0 0 0	0 0 0 0	0 0 0 0	0 0 0 0	201 Proposition 111 (gas tax)
Varner Rd Palm Dr to Mountain View Ave 1.52 (mi) 22 (ft)/ 22 (ft) Chip Seal Double Chip Seal	18 08 DL N N	B10328 177 S4890A RCTD	202	30	D E R C	0 0 0 0	0 0 0 30	0 0 0 0	0 0 0 0	0 0 0 0	0 0 0 0	0 0 0 0	0 0 0 0	0 0 0 0	0 0 0 0	202 Proposition 111 - Chip Seal
Varner Rd Rio Del Sol Rd to Cathedral C.L. 2.66 (mi) 32 (ft)/ 32 (ft) Chip Seal Double Chip Seal	18 08 DL N N	B10329 177 S4890A RCTD	202	76	D E R C	0 0 0 0	0 0 0 76	0 0 0 0	0 0 0 0	0 0 0 0	0 0 0 0	0 0 0 0	0 0 0 0	0 0 0 0	0 0 0 0	202 Proposition 111 - Chip Seal
Varner Rd Ramon Rd to E'ly Harry Oliver Tr 0.70 (mi) 44 (ft)/ 44 (ft) Resurf AC paved road	18 08 C Y N	B10388 187-A S4890B RCTD	301 106	139 400	D E R C	0 0 0 0	40 3 0 2	0 0 0 494	0 0 0 0	0 0 0 0	0 0 0 0	0 0 0 0	0 0 0 0	0 0 0 0	0 0 0 0	301 Measure A/Coachella Valley 106 STP - Formula (Rural)

Name Limits Length (mi) Description (comments)	MD	Project # RB Page Road # Old WO # Lead Agency Larger Proj	Fund Source	Fund Source Cost x \$1000	Fiscal Year Cost x \$1000								
					PFY	00/01	01/02	02/03	03/04	04/05	05/06	06/07	
* Future Chip Seal and Slurry Seal Projects	20	A21160	208	2850	D	0	0	0	0	0	0	0	0
District 4 Only	08		209	792	E	0	0	0	0	0	0	0	0
0.00 (mi) 0 (ft)/ 0 (ft)	DL				R	0	0	0	0	0	0	0	0
	N				C	0	0	607	607	607	607	607	607
These funds listed for 2001 thru 2006 under	N	RCTD				208 Proposition 111-Chip Seal Projects Unidentified							
"Construction" allow for future seal coat						209 Proposition 111-Slurry Seal Project Unidentified							
projects to be submitted and funded.			Total	3642									
* Future Projects	20	A21165	101	510	D	0	0	0	0	30	30	30	0
District 4 Only	08		109	1500	E	0	0	0	0	0	0	0	0
0.00 (mi) 0 (ft)/ 0 (ft)	C		231	260	R	0	0	0	0	0	0	0	0
	N		301	1100	C	0	0	0	65	705	705	1805	0
These funds will be used for pavement	N	RCTD				101 State Exchange Funds							
rehabilitation projects in the years shown.						109 STP - Projects Unidentified							
			Total	3370		231 Local Transportation Funds - SB 325							

Fund Source	Fund Source Name	Fiscal Year (Cost x \$1000)								Fund Source Total Expenditure (Cost x \$1000)
		PFY	00/01	01/02	02/03	03/04	04/05	05/06	06/07	
101	State Exchange Funds	282	985	51	0	170	170	170	0	1828
105	Transportation Enhancement Activities	60	20	0	0	0	0	0	0	80
106	STP - Formula (Rural)	0	1371	1504	770	0	0	0	0	3645
107	STP - Formula (Urban/Urban Place)	8	661	0	0	0	0	0	0	669
108	STP - Discretionary	9	271	0	0	0	0	0	0	280
109	STP - Projects Unidentified	0	0	0	0	500	500	500	0	1500
120	Highway Bridge Replacement & Rehabilitation HBRR	141	1638	0	0	0	0	0	0	1779
190	Federal Highway Administration (FHWA)	0	0	1125	0	0	0	0	0	1125
200	Highway Users Gas Tax	2	0	0	0	0	0	0	0	2
201	Proposition 111 (gas tax)	1443	787	475	157	331	373	319	635	4520
202	Proposition 111 - Chip Seal	22	591	0	0	0	0	0	0	613
208	Proposition 111-Chip Seal Projects Unidentified	0	0	475	475	475	475	475	475	2850
209	Proposition 111-Slurry Seal Project Unidentified	0	0	132	132	132	132	132	132	792
210	Senate Bill 300	443	0	0	0	0	0	0	0	443
231	Local Transportation Funds - SB 325	0	58	54	65	65	65	65	0	372
240	SB 821 (Local Transportation Funds)	0	48	0	0	0	0	0	0	48
255	Regional Improvement Program (RIP)	870	852	1142	874	9269	9269	0	0	22276
257	STIP Funds - State Only	3138	357	0	0	0	0	0	0	3495
299	Caltrans	0	3	0	0	0	0	0	0	3
301	Measure A/Coachella Valley	50	1732	710	908	900	850	1100	0	6250

Fund Source	Fund Source Name	Fiscal Year (Cost x \$1000)								Fund Source Total Expenditure (Cost x \$1000)
		PFY	00/01	01/02	02/03	03/04	04/05	05/06	06/07	
302	Measure A/Palo Verde	47	114	211	155	155	160	150	0	992
310	District IV Funds	0	7	239	180	180	180	180	0	966
332	Redevelopment Agency	50	0	0	0	0	0	0	0	50
340	Transportation Uniform Mitigation Fee (CVAG)	13548	1380	7823	11252	788	2181	11701	0	48673
600	Developer Contributions	218	27	0	0	0	0	0	0	245
712	City of Indian Wells	81	180	0	0	0	0	0	0	261
714	City of La Quinta	39	70	0	0	0	0	0	0	109
717	City of Palm Desert	144	277	0	0	0	0	0	0	421
* Grand Totals *		20595	11429	13941	14968	12965	14355	14792	1242	104287

Name Limits Length (mi) Description (comments)	MD	Project # RB Page Road # Old WO # Lead Agency Larger Proj	Fund Source	Fund Source Cost x \$1000	Fiscal Year Cost x \$1000											
					D = Design	E = Environmental	C = Construction	R = Right of Way Acquisition	PFY = Previous Fiscal Years	PFY	00/01	01/02	02/03	03/04	04/05	05/06
Redlands Blvd San Timoteo Canyon Rd to Moreno Valley C.L. 2.36 (mi) Grind and Resurf	16 08 C Y N	B00736 87 S5332 RCTD	300 201	285 250	D E R C	0 0 0 0	0 0 0 0	0 0 0 0	0 0 0 0	25 1 0 509	0 0 0 0	0 0 0 0	0 0 0 0	0 0 0 0	0 0 0 0	300 Measure A/Western 201 Proposition 111 (gas tax)
Route 74 Meadowbrook/Greenwald 0.00 (mi) Install traffic signal Coordinating with Caltrans for funding. Dev. Agrmt# 8-1071	14 08 C Y U	A70395 65 S1850 CALTRANS	299 368	149 128	D E R C	17 0 0 125	0 0 0 135	0 0 0 0	0 0 0 0	0 0 0 0	0 0 0 0	0 0 0 0	0 0 0 0	0 0 0 0	0 0 0 0	299 Caltrans 368 Signal Supervisor District 5
San Timoteo Cyn Rd Redlands Blvd to S.B. County Line 1.20 (mi) Resurf AC paved road 50% in SD#3	16 08 C N N	B00776 87 S4440B RCTD	201 300	140 375	D E R C	0 0 0 0	0 0 0 0	0 0 0 0	60 10 0 445	0 0 0 0	0 0 0 0	0 0 0 0	0 0 0 0	0 0 0 0	0 0 0 0	201 Proposition 111 (gas tax) 300 Measure A/Western
Sanrive Ave Main St to Flynn St 0.11 (mi) Resurf AC paved road	13 08 C Y N	A80831 44-B M3083 RCTD X9910MD13	201	105	D E R C	13 0 0 1	2 0 0 89	0 0 0 0	0 0 0 0	0 0 0 0	0 0 0 0	0 0 0 0	0 0 0 0	0 0 0 0	0 0 0 0	201 Proposition 111 (gas tax)
Santa Rosa Rd Post Rd to W'ly 0.98 (mi) Recon RMS paved road	14 08 DL N U	A20955 60 S5359 RCTD	300	186	D E R C	20 14 0 37	0 0 0 115	0 0 0 0	0 0 0 0	0 0 0 0	0 0 0 0	0 0 0 0	0 0 0 0	0 0 0 0	0 0 0 0	300 Measure A/Western

Fund Source	Fund Source Name	Fiscal Year (Cost x \$1000)								Fund Source Total Expenditure (Cost x \$1000)
		PFY	00/01	01/02	02/03	03/04	04/05	05/06	06/07	
101	State Exchange Funds	0	0	125	0	24	24	24	24	221
106	STP - Formula (Rural)	0	534	906	0	0	0	0	0	1440
109	STP - Projects Unidentified	0	0	0	0	0	0	0	1	1
130	Hazard Elimination Safety Program (HES)	360	396	0	0	0	0	0	0	756
201	Proposition 111 (gas tax)	166	901	260	140	250	135	155	165	2172
202	Proposition 111 - Chip Seal	0	68	0	0	0	0	0	0	68
208	Proposition 111-Chip Seal Projects Unidentified	0	0	174	174	174	174	174	174	1044
209	Proposition 111-Slurry Seal Project Unidentified	0	0	48	48	48	48	48	48	288
240	SB 821 (Local Transportation Funds)	0	19	0	0	0	0	0	0	19
257	STIP Funds - State Only	0	50	3880	0	0	0	0	0	3930
299	Caltrans	14	135	0	0	0	0	0	0	149
300	Measure A/Western	1596	537	431	375	713	0	1100	0	4752
330	Community Development Block Grant (CDBG)	0	40	0	0	0	0	0	0	40
368	Signal Supervisor District 5	128	0	0	0	0	0	0	0	128
505	CSA 41 Meadowbrook	2	64	1	0	0	0	0	0	67
990	Miscellaneous	3351	334	0	0	0	0	0	0	3685
	* Grand Totals *	5617	3078	5825	737	1209	381	1501	412	18760

Supervisory District	PFY	FY 00/01	FY 01/02	FY 02/03	FY 03/04	FY 04/05	FY 05/06	FY 06/07	TOTAL
District 1	14835	12008	4685	3552	3348	3764	20677	18352	81221
District 2	3509	19133	16339	7568	14698	14689	28153	16748	120837
District 3	13729	26313	20692	9994	4563	6552	25453	28576	135872
District 4	20595	11429	13941	14968	12965	14355	14792	1242	104287
District 5	5617	3078	5825	737	1209	381	1501	412	18760
All Districts Totals	58285	71961	61482	36819	36783	39741	90576	65330	460977

NOTE: ALL COSTS x \$1000
 PFY = PREVIOUS FISCAL YEARS

RIVERSIDE COUNTY TRANSPORTATION DEPARTMENT
 2000-2001 EDITION TRANSPORTATION IMPROVEMENT PROGRAM
 FUND SOURCE LIST

NUMBER	DEFINITION
100 . . .	ISTEA
101 . . .	State Exchange Funds
102 . . .	State Matching Funds
103 . . .	CMAQ
104 . . .	STP - Safety
105 . . .	Transportation Enhancement Activities
106 . . .	STP - Formula (Rural)
107 . . .	STP - Formula (Urban/Urban Place)
108 . . .	STP - Discretionary
109 . . .	STP - Projects Unidentified
110 . . .	Federal Dept. of Transportation
111 . . .	STP - Identified/Unfunded
112 . . .	CMAQ - Identified/Unfunded
113 . . .	PML0/CMAQ
114 . . .	PML0/CMAQ - Identified/Unfunded
120 . . .	Highway Bridge Replacement & Rehabilitation HBRR
121 . . .	HBRR - Identified/Unfunded
122 . . .	Timber Bridge Program
123 . . .	Timber Bridge Program - Identified/Unfunded
124 . . .	Low Water Bridge Crossing
125 . . .	Low Water Bridge Crossing - Identified/Unfunded
128 . . .	Seismic Safety Retrofit (Federal Share)
129 . . .	Seismic Safety R'fit-Identif'd/Unfunded (Fed. \$)
130 . . .	Hazard Elimination Safety Program (HES)
131 . . .	HES - Identified/Unfunded
140 . . .	Federal Aid Interstate (FAI)
150 . . .	Improved Crossing Protection/PUC Section 130
160 . . .	Traffic System Management (TSM)
161 . . .	TSM - Identified/Unfunded
165 . . .	FETSIM
170 . . .	National Small Business and Adm Tree Planting
190 . . .	Federal Highway Administration (FHWA)
191 . . .	Federal Emergency Management Agency (FEMA)
199 . . .	United States Postal Service
200 . . .	Highway Users Gas Tax
201 . . .	Proposition 111 (gas tax)
202 . . .	Proposition 111 - Chip Seal
203 . . .	Proposition 111 - Slurry Seal
207 . . .	Proposition 111 - Projects Unidentified
208 . . .	Proposition 111-Chip Seal Projects Unidentified
209 . . .	Proposition 111-Slurry Seal Project Unidentified
210 . . .	Senate Bill 300

RIVERSIDE COUNTY TRANSPORTATION DEPARTMENT
 2000-2001 EDITION TRANSPORTATION IMPROVEMENT PROGRAM
 FUND SOURCE LIST

NUMBER	DEFINITION
211 . . .	Proposition 116
212 . . .	State General Funds
231 . . .	Local Transportation Funds - SB 325
232 . . .	LTF - Chip Seal
233 . . .	LTF - Slurry Seal
237 . . .	LTF - Projects Unidentified
238 . . .	LTF - Chip Seal Projects Unidentified
239 . . .	LTF - Slurry Seal Projects Unidentified
240 . . .	SB 821 (Local Transportation Funds)
241 . . .	SB 821 Identified/Unfunded
250 . . .	Seismic Safety Retrofit (State Share)
251 . . .	Seismic Safety R'fit-Identif'g/Unfunded(State \$)
255 . . .	Regional Improvement Program (RIP)
257 . . .	STIP Funds - State Only
298 . . .	California Office of Traffic Safety
299 . . .	Caltrans
300 . . .	Measure A/Western
301 . . .	Measure A/Coachella Valley
302 . . .	Measure A/Palo Verde
303 . . .	Measure A/Western - Slurry Seal
304 . . .	Measure A/Coachella - Slurry Seal
307 . . .	Measure A/Western - Projects Unidentified
308 . . .	Measure A/Coachella - Projects Unidentified
309 . . .	Measure A/Palo Verde - Projects Unidentified
310 . . .	District IV Funds
311 . . .	District IV Funds - Chip Seal
312 . . .	District IV Funds - Slurry Seal
317 . . .	Dist IV Funds - Projects Unidentified
318 . . .	Dist IV Funds - Chip Seal Projects Unidentified
319 . . .	Dist IV Funds-Slurry Seal Projects Unidentified
320 . . .	Uniform Developer Fees
321 . . .	1st Dist Developer Agreement Pblc Fac Trust Fnd
322 . . .	2nd Dist Developer Agreement Pblc Fac Trust Fnd
323 . . .	3rd Dist Developer Agreement Pblc Fac Trust Fnd
324 . . .	4th Dist Developer Agreement Pblc Fac Trust Fnd
325 . . .	5th Dist Developer Agreement Pblc Fac Trust Fnd
330 . . .	Community Development Block Grant (CDBG)
331 . . .	CDBG - Identified/Unfunded
332 . . .	Redevelopment Agency
335 . . .	Economic Development Agency (EDA)
336 . . .	EDA - Identified/Unfunded
340 . . .	Transportation Uniform Mitigation Fee (CVAG)

RIVERSIDE COUNTY TRANSPORTATION DEPARTMENT
 2000-2001 EDITION TRANSPORTATION IMPROVEMENT PROGRAM
 FUND SOURCE LIST

NUMBER	DEFINITION
341 . . .	CVAG Small Project Fund
350 . . .	Signal Mitigation District
351 . . .	Signal Mitigation District 1
352 . . .	Signal Mitigation District 2
353 . . .	Signal Mitigation District 3
354 . . .	Signal Mitigation District 4
355 . . .	Signal Mitigation District 5
356 . . .	Signal Mitigation District 6
357 . . .	Signal Mitigation District 7
358 . . .	Signal Mitigation District 8
359 . . .	Signal Mitigation District 9
360 . . .	Signal Mitigation District 10
361 . . .	Signal Mitigation District 11
362 . . .	Signal Mitigation District 12
363 . . .	Signal Mitigation District 13
364 . . .	Signal Supervisor District 1
365 . . .	Signal Supervisor District 2
366 . . .	Signal Supervisor District 3
367 . . .	Signal Supervisor District 4
368 . . .	Signal Supervisor District 5
370 . . .	Developer Mitigation Fees
371 . . .	1st Dist Developer Mitigation Pblc Fac Trust Fnd
372 . . .	2nd Dist Developer Mitigation Pblc Fac Trust Fnd
373 . . .	3rd Dist Developer Mitigation Pblc Fac Trust Fnd
374 . . .	4th Dist Developer Mitigation Pblc Fac Trust Fnd
375 . . .	5th Dist Developer Mitigation Pblc Fac Trust Fnd
392 . . .	Building and Safety
393 . . .	Planning
395 . . .	Sunline Transit
396 . . .	Elsinore Valley Municipal Water District
397 . . .	Metropolitan Water District (MWD)
398 . . .	Flood Control
399 . . .	Riverside County Transportation Commission
400 . . .	Assessment District
401 . . .	Assessment District 159
402 . . .	Assessment District 161
403 . . .	Assessment District 167
404 . . .	Varner Road Business Center Proposed AD
406 . . .	Monterey Ave/I-10 Proposed RBBB
407 . . .	Washington St/I-10 Proposed CFD and R&BBB
425 . . .	Road and Bridge Benefit District
426 . . .	California Oaks R & B Benefit District

RIVERSIDE COUNTY TRANSPORTATION DEPARTMENT
2000-2001 EDITION TRANSPORTATION IMPROVEMENT PROGRAM
FUND SOURCE LIST

A - 4

NUMBER	DEFINITION
427	Menifee R & B Benefit District
428	Mira Loma R & B Benefit District
429	Highland Springs R & B Benefit District
430	Southwest Area R & B Benefit District
431	Placentia St Proposed R & B Benefit District
432	Cook St/I-10 Proposed RBBD
450	Community Facilities District
451	CFD 89-5 Rancon Business Center
452	CFD 88-8 North "A" Street
453	CFD 85-1 Golden Triangle
454	CFD 85-2 California Oaks
455	CFD 87-5 Wildrose
456	CFD 88-10 Walker Basin
457	CFD 1 Jurupa Area
458	CFD 88-4 Winchester Ranch
459	CFD 88-12 Ynez Corridor (City of Temecula)
460	CFD 87-1 "A" Street (Perris)
461	CFD 88-1 Plaza at Monterey
462	CFD 88-1 Murrieta County Water District
463	CFD 88-3 Rancho California Water District
464	CFD 89-1 Temescal Canyon
465	CFD 86-1 Menifee Village
500	County Service Area
501	CSA 26 Palm Desert Country Club
502	CSA 33 Sun City
503	CSA 36 Idyllwild
504	CSA 38 Pine Cove Area
505	CSA 41 Meadowbrook
506	CSA 51 Desert Center (Lake Tamorisk)
507	CSA 60 Pinyon Area
508	CSA 62 Ripley
509	CSA 63
510	CSA 69 Hemet
511	CSA 70 Perris Area (Wagon Wheel)
512	CSA 74 Calimesa Area
513	CSA 85 Cabazon Area
514	CSA 86 Quail Valley Area
515	CSA 93
516	CSA 104 Sky Valley
517	CSA 105 Indio Hills
518	CSA 108 Sage (Minto Way)
519	CSA 115 Desert Hot Springs Area (B-Bar H Ranch)

RIVERSIDE COUNTY TRANSPORTATION DEPARTMENT
 2000-2001 EDITION TRANSPORTATION IMPROVEMENT PROGRAM
 FUND SOURCE LIST

NUMBER	DEFINITION
520 . . .	CSA 117
521 . . .	CSA 122 Mesa Verde
522 . . .	CSA 124 Warm Springs Valley (Elsinore Area)
523 . . .	CSA 128 Lake Mathews Estates
524 . . .	CSA 130 Romoland
525 . . .	CSA 143 Rancho California Area
526 . . .	CSA 145 Sun City
527 . . .	CSA 146 Lakeview/Nuevo
551 . . .	CSA 149
600 . . .	Developer Contributions
601 . . .	Developer Improvement Funds
610 . . .	Homeowner's Contributions
700 . . .	Cities
701 . . .	City of Banning
702 . . .	City of Beaumont
703 . . .	City of Blythe
704 . . .	City of Calimesa
705 . . .	City of Canyon Lake
706 . . .	City of Cathedral City
707 . . .	City of Coachella
708 . . .	City of Corona
709 . . .	City of Desert Hot Springs
710 . . .	City of Hemet
711 . . .	City of Indio
712 . . .	City of Indian Wells
713 . . .	City of Lake Elsinore
714 . . .	City of La Quinta
715 . . .	City of Murrieta
716 . . .	City of Norco
717 . . .	City of Palm Desert
718 . . .	City of Palm Springs
719 . . .	City of Riverside
720 . . .	City of Rancho Mirage
721 . . .	City of San Jacinto
722 . . .	City of Temecula
723 . . .	City of Moreno Valley
724 . . .	City of Perris
725 . . .	City of Ontario
750 . . .	County of San Bernadino
800 . . .	Reprogrammed/Previously Funded
801 . . .	Reprogrammed CRP
802 . . .	Reprogrammed State Exchange Funds

RIVERSIDE COUNTY TRANSPORTATION DEPARTMENT
2000-2001 EDITION TRANSPORTATION IMPROVEMENT PROGRAM
FUND SOURCE LIST

NUMBER	DEFINITION
803 . . .	Reprogrammed Federal Projects
805 . . .	Reprogrammed Proposition 111
806 . . .	Reprogrammed SB 300
807 . . .	Reprogrammed LTF
808 . . .	Reprogrammed SB 821
809 . . .	Reprogrammed Measure A
810 . . .	Reprogrammed District 4 Funds
811 . . .	Reprogrammed Select System
812 . . .	Reprogrammed HBRR
839 . . .	Eastern Municipal Water District (EMWD)
842 . . .	Rancho California Water District
990 . . .	Miscellaneous
999 . . .	Unfunded

RIVERSIDE COUNTY TRANSPORTATION DEPARTMENT
TRANSPORTATION IMPROVEMENT PROGRAM
LEAD AGENCY LIST

B - 1

CODE: LEAD AGENCY:

=====

CALTRANS	- California Department of Transportation
CO BAN	- City of Banning
CO BEA	- City of Beaumont
CO BLY	- City of Blythe
CO CAL	- City of Calimesa
CO CC	- City of Cathedral City
CO CL	- City of Canyon Lake
CO COA	- City of Coachella
CO COR	- City of Corona
CO DHS	- City of Desert Hot Springs
CO HEM	- City of Hemet
CO IND	- City of Indio
CO IW	- City of Indian Wells
CO LE	- City of Lake Elsinore
CO LQ	- City of La Quinta
CO MUR	- City of Murrieta
CO MV	- City of Moreno Valley
CO NOR	- City of Norco
CO PD	- City of Palm Desert
CO PER	- City of Perris
CO PS	- City of Palm Springs
CO RIV	- City of Riverside
CO RM	- City of Rancho Mirage
CO SJ	- City of San Jacinto
CO TEM	- City of Temecula
CVAG	- Coachella Valley Association of Governments
DEVEL	- Developer
EDA	- Economic Development Agency
EMWD	- Eastern Municipal Water District
EVMWD	- Elsinore Valley Municipal Water District
FDOT	- Federal Department of Transportation
MCWD	- Murrieta County Water District
MWD	- Metropolitan Water District
RCFCD	- Riverside County Flood Control District
RCTC	- Riverside County Transportation Commission
RCTD	- Riverside County Transportation Department
RCWD	- Rancho California Water District
RDA	- Redevelopment Agency
SCAG	- Southern California Association of Governments
SFRR	- Santa Fe Railroad
SPTC	- Southern Pacific Transportation Company
UPRR	- Union Pacific Railroad
WRCOG	- Western Riverside Council of Governments

RIVERSIDE COUNTY TRANSPORTATION DEPARTMENT
 2000 - 2001 EDITION TRANSPORTATION IMPROVEMENT PROGRAM
 LARGER PROJECT LIST

C - 1

LARGER PROJECT				TOTAL COST	CONST ONLY
				(\$ x 1000)	(\$ x 1000)
X0002MEAD - FY 99/00 Mead Valley RDA Projects					
B00495	Carroll St	Rider St	to Cajalco Rd	185	176
B00493	Palm Ln	Clark St	to Old Elsinore Rd	90	83
B00494	Pinewood St	Clark St	to Day St	180	173
* Total *				455	432
X0003BDUN1 - FY 99/00 Bermuda Dunes group 1					
A70370	Aruba Ct	Port Royal Ave	to Nly Port Royal 0.02 mi	15	10
B00629	Bowden Dr	Hopewell Ave	to Cambridge Ave	57	43
A70389	Hermitage Dr	Nly 42nd Av 0.15 mi	to Nly 42nd Av 0.24 mi	27	20
B00630	Hopewell Ave	42nd Ave	to N'ly end	53	39
B00628	Locovia Ct	Port Royal Ave	to N'ly end	13	10
A70391	Port Royal Ave	Hermitage Dr	to Cambridge Ave	86	64
A60206	Spalding Dr	Cambridge Ave	to Hopewell Ave	57	43
A70386	St. Lucia Ct	Port Royal Ave	to Nly Port Royal 0.03 mi	13	10
A70396	Tobago Ct	Port Royal Ave	to Nly Port Royal 0.03 mi	14	10
* Total *				335	249
X0004BDUN2 - FY 99/00 Bermuda Dunes group 2					
B00619	Beckman Dr	Jackson St	to W'ly end	28	20
A70366	Butler Bay	Nevis Pl	to Trinity Cir	27	20
A70392	Jamaica Sands Dr	42nd Ave	to N'ly 42nd Ave 0.46 mi	111	83
A70393	Nevis Pl	Butler Bay Pl	to Trinity Cir	27	20
B00632	Port Royal Ave	Cambridge Ave	to Jamaica Sands Dr	53	39
B00618	Sandra Dr	Jackson St	to W'ly end	28	20
B00631	Trinity Cir	Port Royal Ave	to NW'ly end	53	39
* Total *				327	241
X0005SUNCY - FY 99/00 Sun City Area Projects					
B00562	Antelope Rd	Scott Rd	to Craig Ave	197	166
B00577	Bedford Ct	Pebble Beach Dr	to SW'ly 0.03 mi	9	4
B00581	Belmont Ct	Piping Rock Rd	to S'ly Piping Rock .09mi	13	8
B00587	Blue Hill Dr	Griffith Dr	to Crews Hills Dr	23	17
B00568	Bradley Rd	Estate Dr	to Cherry Hills Blvd	182	153
B00570	Burgess Way	Westover Wy	to Windsor Dr	14	9

RIVERSIDE COUNTY TRANSPORTATION DEPARTMENT
 2000 - 2001 EDITION TRANSPORTATION IMPROVEMENT PROGRAM
 LARGER PROJECT LIST

C - 2

LARGER PROJECT				TOTAL COST	CONST ONLY
				(\$ x 1000)	(\$ x 1000)
X0005SUNCY - FY 99/00 Sun City Area Projects					
B00582	Capilano Dr	Piping Rock Rd	to Wentworth Dr	37	30
A70350	Chambers Ave	Murrieta Rd	to Bradley Rd	413	350
B00586	Crews Hill Dr	W'ly Griffith 0.03 mi	to Blue Hill Dr	21	15
B00584	El Rancho Dr	Bradley Rd	to Piping Rock Rd	73	61
B00579	Estate Dr	Bradley Rd	to Piping Rock Rd	11	6
B00572	Fordham Dr	Trenton Wy	to Windsor Dr	15	10
B00585	Griffith Dr	El Rancho Dr	to Crews Hills Dr	32	25
B10379	Grosse Point Dr	Cherry Hills Blvd	to Mc Call Blvd	97	84
B00575	Hempstead Ct	E'ly Windsor 0.05 mi	to W'ly Windsor 0.04 mi	15	10
B00574	Jamestown Dr	Windsor Dr	to Trenton Wy	14	9
B00571	New Bedford Rd	Westover Wy	to Windsor Dr	15	10
A20762	Oakmont Dr	Bradley Rd	to Thornhill Dr	138	110
B00567	Pebble Beach Dr	Cherry Hills Blvd	to McCall Blvd	146	122
B00578	Pinehurst Rd	Bradley Rd	to Piping Rock Rd	63	53
B10428	Redford Ct	Pebble Beach Dr	to W'ly end	11	6
A70351	Rouse Rd	Bottlebrush Rd	to Bradley Rd	78	60
B00573	Trenton Way	Fordham Dr	to Jamestown Dr	11	6
B00583	Wentworth Dr	Bradley Rd	to SE'ly 0.37 mi	54	45
B00576	Westover Way	Westover Wy	to S'ly New Bedford .11mi	17	12
B00569	Windsor Dr	Cherry Hills Blvd	to McCall Blvd	64	54
B00588	Winged Foot Dr	Cherry Hills Blvd	to McCall Blvd	40	33
B00580	Yorba Linda Ct	Bradley Rd	to E'ly Bradley 0.16 mi	23	17
* Total *				1,826	1,485
X0006SEHEM - FY 99/00 Southeast Hemet Area Projects					
B00601	Academy Dr	University Ave	to Cornell St	34	27
B00593	Angel Way	Malibar Ave	to S'ly 0.05 mi	9	6
B10383	Boyer Ave	Yale St	to Katharin St	31	25
B00592	Camellia Dr	Yale St	to Lois Ct	42	32
B00611	Colgate Ct	Fulton Ave	to S'ly 0.05 mi	10	7
B00600	Collegian Way	Columbia St	to Major Dr	33	26
B00604	Collegian Way	Cornell St	to E'ly 0.12 mi	23	18
B00591	Elsa Ct	Lois Ct	to Camellia Dr	21	17
B00609	Fulton Ave	Dartmouth St	to Stanford St	57	44
B10384	Gene St	Whittier Ave	to N'ly end	10	7
B00596	Jackie Dr	Poppy Dr	to S'ly 0.22 mi	43	33
B10382	Katharin St	Whittier Ave	to NE'ly end	31	25
A70353	Lake St	Acacia Ave	to Stetson Ave	214	150
B00608	Larksong St	Plumrose St	to Whittier St	18	15
B00597	Lockhart Ln	Jackie Dr	to E'ly 0.07 mi	12	9

RIVERSIDE COUNTY TRANSPORTATION DEPARTMENT
 2000 - 2001 EDITION TRANSPORTATION IMPROVEMENT PROGRAM
 LARGER PROJECT LIST

C - 3

LARGER PROJECT				TOTAL COST	CONST ONLY
				(\$ x 1000)	(\$ x 1000)
X0006SEHEM - FY 99/00 Southeast Hemet Area Projects					
B00599	Lois Ct	Elsa Ct	to Columbia St	34	27
B00603	Major Dr	Academy Dr	to Collegian Wy	13	10
B00595	Malibar Ave	Yale St	to E'ly 0.12 mi	18	15
A70342	Mayberry Ave	Columbia St	to Dartmouth St	344	265
B00607	Plumrose St	Cornell St	to E'ly 0.19 mi	37	30
B00605	Primrose Ln	Viola St	to E'ly 0.05 mi	9	7
B00598	Royal Cir	Jackie Dr	to E'ly 0.07 mi	12	9
B00594	Saturn Way	Malibar Ave	to S'ly 0.05 mi	9	6
B00602	University Dr	Academy Dr	to Collegian Wy	12	9
B00610	Vassar St	Fulton Ave	to N'ly 0.05 mi	10	7
B00606	Viola St	Plumrose St	to Whittier St	17	14
* Total *				1,103	840
X0007WOODC - FY 99/00 Woodcrest Area Projects					
B00525	Clark St	Martin St	to Markham St	125	101
B00499	Kellen Ct	Valle Vista Wy	to N'ly 0.15 mi	30	23
B00505	Krameria Ave	Washington St	to Suttles Dr	295	242
B00523	Nandina Ave	Barton St	to Clark St	229	187
B00503	Saddleback Rd	Via Rancho	to Washington St	59	47
B00500	Singletree Ln	Valle Vista Wy	to SE'ly 0.16 mi	30	23
B00502	Surrey Ct	Wagon Wheel Dr	to S'ly 0.05 mi	12	8
B00504	Suttles Dr	Tava Ln	to Van Buren Blvd	30	23
B00498	Valle Vista Way	Washington St	to E'ly 0.40 mi	87	70
B00501	Wagon Wheel Dr	Washington St	to N'ly 0.27 mi	68	55
* Total *				965	779
X0103SLURY - FY 00/01 Slurry/Cape Seal Projects - Countywide					
B10109	Allspice St	Olive Ave	to Applewood St	2	2
B10110	Andalucia Dr	Hacienda St	to N'ly 0.06 mi	2	2
B10111	Ange Ln	West Posey Dr	to East Posey Dr	2	2
B10064	Apple Creek Rd	Evans Rd	to Moondance Wy	1	1
B10112	Applewood St	Allspice St	to Allspice St	2	2
B10113	Aquatic Way	Seal Rock Ct	to Masonic Dr	1	1
B10114	Auld St	Babcock Ave	to Charlton Ave	3	3
B10115	Babcock Ave	Auld St	to E'ly 0.21 mi	3	3
B10065	Baldy Peak Dr	Mount Bachelor Wy	to Brookfield Dr	10	8
B10066	Beach St	Killington Dr	to E'ly 0.03 mi	1	1

RIVERSIDE COUNTY TRANSPORTATION DEPARTMENT
 2000 - 2001 EDITION TRANSPORTATION IMPROVEMENT PROGRAM
 LARGER PROJECT LIST

C - 4

LARGER PROJECT				TOTAL COST	CONST ONLY
				(\$ x 1000)	(\$ x 1000)
X0103SLURY - FY 00/01 Slurry/Cape Seal Projects - Countywide					
B10116	Bellview St	Parkway Ave	to Babcock Ave	2	2
B10097	Benjamin St	Wagner Wy	to E'ly 0.08 mi	5	5
B10117	Berkley Ave	Wagner Wy	to Lake St	5	4
B10001	Berwick Ave	Candlewood St	to E'ly 0.03 mi	1	1
B10067	Blackbird Dr	Sun Country Ln	to Evans Rd	1	1
B10002	Bosley Ln	Horsestieff Cyn Rd	to W'ly 0.19 mi	3	3
B10003	Bridgewood Cir	Creekwood Ct	to NE'ly 0.04 mi	1	1
B10068	Brookfield Dr	Baldy Peak Dr	to Lazy Creek Rd	3	3
B10098	C St	White Oak Dr	to 6th St	37	33
B10004	Camino San Benito Dr	Harvill Ln	to Lincoln St	2	2
B10005	Candlewood St	Waverly Ave	to Harlow Ave	5	4
B10006	Canyon Creek Cir	Lakepointe Dr	to E'ly 0.08 mi	1	1
B10118	Cecil Ct	West Posey Dr	to SW'ly 0.03 mi	1	1
B10099	Charlton Ave	Ramona Expy	to W'ly 0.13 mi	8	7
B10069	Chatsworth Ct	Greenhill Dr	to E'ly 0.05 mi	1	1
B10055	Christine Ave	Katy Ave	to Formosa St	6	6
B10100	Christopher Ct	Palm Ave	to S'ly 0.08 mi	4	4
B10007	Clear Springs Wy	Rocky Creek Dr	to E'ly 0.04 mi	1	1
B10008	Cliffshire Ave	Candlewood St	to McKinley St	1	1
B10070	Coalinga Ct	Apple Creek Rd	to S'ly 0.08 mi to End	1	1
B10009	Cobble Dr	Mountain Rd	to S'ly 0.15 mi	2	2
B10010	Cold Spring Cir	Lakepointe Dr	to SE'ly & SW'ly 0.16 mi	2	2
B10011	Colt Dr	Edgebrook Dr	to Horsestieff Cyn Rd	13	10
B10071	Conestoga Ct	Kanan Rd	to W'ly 0.06 mi	1	1
B10012	Cow Poke Ct	Roan Ct	to N'ly 0.04 mi	1	1
B10013	Creekside Rd	Lake Knoll Pky	to Lake Knoll Pky	2	2
B10014	Creekwood Ct	Indiana Ave	to NW'ly 0.08 mi	1	1
B10015	Crestlake Ln	Lake Knoll Pky	to N'ly 0.06 mi	1	1
B10016	Crown Creek Cir	Lakepointe Dr	to E'ly 0.04 mi	1	1
B10017	Crownworth St	Waverly Ave	to Cliffshire St	1	1
B10119	Cyril Ln	Omni Dr	to Ange Ln	1	1
B10072	Dunkirk St	Janney Dr	to Baldy Peak Dr	3	3
B10120	East Posey Dr	DeWaide Ave	to NE'ly 0.15 mi	2	2
B10056	Eddy Ave	Kathy Ave	to Formosa St	5	5
B10121	Erma Ct	Charlton Ave	to Benjamin St	1	1
B10122	Etna Ct	Bellview St	to E'ly 0.03 mi	1	1
B10018	Fescue Ct	Colt Rd	to W'ly 0.09 mi	1	1
B10019	Filly Ct	Gelding Ct	to S'ly 0.04 mi	1	1
B10057	Formosa St	Mission Blvd	to S'ly 0.22 mi	12	11
B10020	Gatehall Ave	Candlewood St	to E'ly 0.10 mi	1	1
B10123	Gaylord Ave	Chicago Ave	to E'ly 0.08 mi	1	1
B10021	Gelding Ct	Colt Rd	to W'ly 0.08 mi	1	1
B10022	Glandt Ct	Colt Rd	to E'ly 0.06 mi	1	1

RIVERSIDE COUNTY TRANSPORTATION DEPARTMENT
 2000 - 2001 EDITION TRANSPORTATION IMPROVEMENT PROGRAM
 LARGER PROJECT LIST

LARGER PROJECT				TOTAL COST	CONST ONLY
				(\$ x 1000)	(\$ x 1000)
X0103SLURY - FY 00/01 Slurry/Cape Seal Projects - Countywide					
B10073	Goldmine Cir	Snow Creek Dr	to S'ly 0.16 mi	2	2
B10023	Graywood Ct	Indiana Ave	to SE'ly 0.06 mi	1	1
B10074	Greenhill Dr	Lazy Creek Rd	to Baldy Peak Dr	5	4
B10124	Hacienda St	New Chicago Ave	to Andalucia Dr	1	1
B10024	Harlow Ave	Grant St	to McKinley St	7	6
B10075	Hillhurst Ct	Sun Country Ln	to E'ly 0.06 mi	1	1
B10076	Hohokam Ct	Greenhill Dr	to E'ly 0.05 mi	1	1
B10125	Holder Ave	West Posey Dr	to E'ly 0.04 mi	1	1
B10025	Hollowood Ct	Riverwood Wy	to S'ly 0.06 mi	1	1
B10026	Horsethief Cyn Rd	DePalma Rd	to Gold Rush Dr	31	26
B10077	Irvine Ln	Moondance Wy	to E'ly 0.03 mi	1	1
B10078	Janney Dr	McGalliard Rd	to Dunkirk St	1	1
B10058	Joan Ave	Kathy Ave	to Formosa St	5	5
B10061	Julie Ln	Allen Ave	to S'ly 0.09 mi	6	5
B10079	Kanan Rd	Baldy Peak Dr	to Oxnard St	2	2
B10059	Kathy Ave	Mission Blvd	to Christine Ave	9	8
B10027	Knollbrook Pl	Summer Spring Wy	to SW'ly 0.07 mi	1	1
B10080	Kratka Ridge Ln	Snow Creek Dr	to Goldmine Cir	2	2
B10028	Lake Knoll Pky	La Sierra Ave	to NW'ly 1.27 mi	22	18
B10029	Lakepointe Dr	Lake Knoll Pky	to Cold Spring Cir	8	7
B10126	Largo Pl	Torrey Pine Ct	to N'ly 0.05 mi	1	1
B10030	Lasso Cir	Fescue Ct	to N'ly 0.05 mi	1	1
B10031	Lincoln St	Indiana Ave	to E'ly 0.16 mi	2	2
B10032	Lone Stallion Ln	Horsethief Cyn Rd	to Colt Dr	2	2
B10033	Lucky Spur Ln	Horsethief Cyn Rd	to Colt Dr	2	2
B10101	Lynn Cir	C St	to S'ly 0.04 mi	3	3
B10127	Mable Cir	East Posey Dr	to SE'ly 0.03 mi	1	1
B10102	Marta Ct	Palm Ave	to S'ly 0.08 mi	4	4
B10034	Marvale Ave	Candlewood St	to E'ly 0.10 mi	1	1
B10128	Masonic Dr	Steiner Dr	to Aquatic Wy	3	3
B10081	McGalliard Rd	Lazy Creek Rd	to Baldy Peak Dr	5	4
B10082	Moondance Wy	Evans Rd	to Apple Creek Rd	5	4
B10035	Moss St	Wood Rd	to W'ly 0.12 mi	1	1
B10083	Mount Bachelor Wy	Taos Dr	to Baldy Peak Dr	3	3
B10037	Mountain Rd	Indian Creek Dr	to Cobble Dr	3	3
B10036	Mountain Rd	Horsethief Cyn Rd	to Indian Creek Dr	5	4
B10129	Nathan Dr	White Oak Dr	to 6th St	3	3
B10103	New Chicago Ave	Lincoln Ave	to Acacia Ave	32	30
B10038	New Cir	Colt Rd	to W'ly 0.08 mi	1	1
B10130	Newman Ave	Wagner Wy	to E'ly 0.02 mi	1	1
B10039	Northlake St	Rocky Creek Dr	to E'ly 0.04 mi		1
B10084	Oakbridge Dr	Lazy Creek Rd	to Baldy Peak Dr		5
B10131	Omni Dr	Cyril Ln	to Ange Ln		1

RIVERSIDE COUNTY TRANSPORTATION DEPARTMENT

C - 6

2000 - 2001 EDITION TRANSPORTATION IMPROVEMENT PROGRAM
LARGER PROJECT LIST

```

=====
=====
LARGER PROJECT
=====
TOTAL COST      CONST ONLY
($ x 1000)      ($ x 1000)

X0103SLURY - FY 00/01 Slurry/Cape Seal Projects - Countywide

B10104    Orangewood Ln      Nathan Dr          to N'ly 0.07 mi    5          5
B10040    Outlaw Cir         Colt Rd           to W'ly 0.09 mi    1          1
B10085    Oxnard St         Singing Wood Ln   to Kanan Rd        1          1
B10086    Pacoima Ct        Greenhill Dr      to E'ly .06 mi     1          1
B10132    Parkway Ave       Auld St           to Bellview St     1          1
B10041    Pear St           Moss St           to S'ly 0.19 mi    3          3
B10060    Peggy Ave         Kathy Ave         to Formosa St      5          5
B10105    Persimmons Ln    White Oak Dr      to NE'ly 0.06 mi   4          4
B10042    Prickley Pear Ct  Outlaw Cir        to S'ly 0.03 mi    1          1
B10133    Quincy Ct         Wagner Wy         to E'ly 0.05 mi    1          1
B10043    Rainy Vale Ave    Windcreek Cir     to S'ly 0.07 mi    1          1
B10134    Renton Pl         Torrey Pine Ct    to N'ly 0.05 mi    1          1
B10044    Riverwood Wy     Lincoln St        to Graywood Ct     1          1
B10045    Roan Cir         Colt Rd           to E'ly 0.08 mi    1          1
B10135    Rockford St      Babcock Ave       to Parkway Ave     2          2
B10136    Sandy Ct         Rockford St       to E'ly 0.04 mi    1          1
B10137    Seal Rock Ct     Lake St           to E'ly 0.22 mi    3          3
B10106    Shaler St        Lincoln Ave       to Babock Ave      2          2
B10107    Shannon Cir      C St              to S'ly 0.04 mi    3          3
B10087    Singing Wood Ln  BALDY PEAK DR     to S'LY 0.21 MI TO END 3          3
B10046    Siskiyou Cir     Camino San Benito Dr to S'ly 0.10 mi    1          1
B10088    Snow Creek Dr    Killington Dr     to Kratka Ridge Ln 2          2
B10062    Spradlin Ln      Allen Ave         to S'ly 0.10 mi    5          5
B10089    Squaw Valley Dr  Snow Creek Dr     to Baldy Peak Dr   5          4
B10138    Steiner Dr       Masonic Dr        to Berkley Ave     1          1
B10090    Sugarfoot Ct     Moondance Wy     to N'ly 0.05 mi    1          1
B10047    Summer Springs Wy Lake Knoll Pky    to NW'ly 0.16 mi   2          2
B10091    Sun Country Ln   Lazy Creek Rd     to S'ly .22 mi     3          3
B10063    Sunny Ave        Julie Ave         to W'ly 0.07 mi    3          3
B10092    Taos Dr          Mount Bachelor Wy to Squaw Valley Dr 1          1
B10048    Tehama Cir       Harvill Ln        to E'ly / W'ly     3          3
B10049    Thicket Pl       Colt Rd           to W'ly 0.09 mi    1          1
B10093    Topanga Wy       Greenhill Dr      to Oakbridge Dr    1          1
B10094    Trancas Ct       Kanan Rd          to W'ly 0.06 mi    1          1
B10139    Wagner Way       Benjamin St       to Berkley Ave     3          3
B10050    Waverly Ave     Briarvale St     to Crownworth St   2          2
B10140    West Posey Dr    DeWaide Ave       to NW'ly 0.34 mi   6          5
B10108    White Oak Dr     Palm Ave          to S'ly 0.25 mi to End 15         14
B10052    Windcreek Cir    Lake Knoll Pky    to W'ly 0.11 mi    1          1
B10053    Winterbrook Cir  Lakepointe Dr     to NW'ly 0.08 mi   1          1
B10051    Wispering Brook Wy Lakepointe Dr     to NE'ly 0.10 mi   2          2
B10095    Woodstock Pl     Black Bird Dr     to S'ly .08 mi     1          1
B10054    Yuba Cir         Camino San Benito Dr to S'ly 0.06 mi    1          1
    
```

RIVERSIDE COUNTY TRANSPORTATION DEPARTMENT

C - 7

2000 - 2001 EDITION TRANSPORTATION IMPROVEMENT PROGRAM
LARGER PROJECT LIST

```

=====
=====
LARGER PROJECT
```

				TOTAL COST	CONST ONLY
				(\$ x 1000)	(\$ x 1000)
X0103SLURY - FY 00/01 Slurry/Cape Seal Projects - Countywide					
B10096	Zuma Wy	Lazy Creek Rd	to Oxnard St	1	1
				-----	-----
* Total *				470	434
X0104WOODC - FY 00/01 Woodcrest Area Projects					
B10424	Bert Rd	Sonny Ln	to end of exist. pavement	100	97
B10425	Dauchy Ave	Gentian Ave	to Roberts Rd	100	97
B10426	Kross Rd	Sonny Ln	to Wood Rd	150	147
				-----	-----
* Total *				350	341
X0201IWRES - FY 01/02 Idyllwild Resurfacing Projects					
A20142	Big Pine St	Jeffery Pine Rd	to Silver Fir Dr	33	25
A20313	Delano Dr	Toll Gate Rd	to Nly end	41	34
A20340	Double View Dr	Middle Ridge Dr SWly		228	200
A20410	Four Chimneys Rd	Delano Dr	to Wly End	16	12
A20519	Jeffery Pine Rd	Cedar Glen Dr Wly		47	38
A20573	Lake Ln	Idyllbrook Dr	to Marian View Dr	36	28
A20660	Marian View Dr	SH243 Wly		61	50
A20675	Mc Mahon Rd	Middle Ridge Rd	to Marian View Dr	14	10
A20685	Meadow Glen Dr	Double View Dr.	to Idyllbrook Dr	51	42
A20694	Middle Ridge Dr	Idyllmont Rd	to Mc Mahon Rd	155	130
				-----	-----
* Total *				682	569
X0301IWRES - FY 02/03 Idyllwild Resurfacing Projects					
A20244	Chickadee Way	Robin Dr	to E'ly End	31	10
A20522	John Muir Rd	Fern Valley Rd	to Seneca Dr	48	38
A20681	McKinney Ln	Canyon Dr	to W'ly end	89	51
A20789	Palomar Rd	San Jacinto Rd	to Dickenson Rd	47	38
A20898	Rocky Way	Double Tree Dr Wly		21	15
B10429	Round Robin Dr	SH 243	to SW'ly End	99	60
A20944	San Jacinto Rd	Fern Valley Rd	to Glen Rd	62	50
A20960	Scenic Dr	Daryll Dr	to Wayne Dr	50	40
A20984	Silver Fir Dr	Cedar Glen Dr Wly		33	25
				-----	-----
* Total *				480	327

RIVERSIDE COUNTY TRANSPORTATION DEPARTMENT

C - 8

2000 - 2001 EDITION TRANSPORTATION IMPROVEMENT PROGRAM
LARGER PROJECT LIST

```

=====
=====
LARGER PROJECT
```

				TOTAL COST	CONST ONLY
				(\$ x 1000)	(\$ x 1000)
X0302SEHEM - FY 02/03 Southeast Hemet Area Projects					
B00652	06th St	D St	to Palm Ave	82	64
B00653	Briarwood Ave	Stanford St	to Meridian St	61	47
B00654	Central Ave	San Jacinto St	to E'ly San Jacinto .12mi	39	28
B00656	Champagne Cir	Sequoia Ln	to S'ly Sequoia 0.05 mi	21	12
B00657	Cozy Cir	Sequoia Ln	to S'ly Sequoia 0.04 mi	19	10
B00659	El Camino Dr	Meridian St	to W'ly Meridian 0.30 mi	71	55
B00660	Erin Dr	Dartmouth St	to E'ly Dartmouth 0.22 mi	68	53
B00648	Lincoln Ave	Ramona Expy	to W'ly Ramona 0.26 mi	102	81
B00649	Mayberry Ave	Soboba St	to Hemet St	55	43
B00668	Sanalamar Dr	Girard St	to Wheeler Dr	39	28
B00669	Santiago Dr	Buenos Aires Dr	to SE'ly 0.14 mi	45	33
B00670	Sequoia Ln	Cornell St	to Dartmouth St	61	47
B00678	Shady Ln	Stanford St	to E'ly Stanford 0.09 mi	26	18
B00671	Stephvon Way	Olive Ave	to Alexa Wy	51	39
B00673	Tierra Verde Dr	Thornton Ave	to S'ly 0.23 mi	84	65
B00674	Vicky Ln	Val Deane Wy	to E'ly 0.05 mi	21	12
B00675	Vinton Pl	Columbia St	to E'ly 0.10 mi	39	28
B00650	Whittier Ave	E'ly San Jacinto .15mi	to Viola St	384	309
				-----	-----
* Total *				1,268	972
X0303SUNCY - FY 02/03 Sun City Area Projects					
B00687	Burlington Way	Amersfoot Wy	to E. Worcester Rd	42	31
B00689	Comwell St	Invarey St	to Bradley Rd	65	50
B00680	Murrieta Rd	Ridgemoor Rd	to Sun City Blvd	105	84
B00681	Murrieta Rd	Rouse Rd	to Ethanac Rd	330	265
B00683	Portsmouth Rd	Ridgemoor Rd	to Roanoke Rd	210	168
B00684	Provo Ct	Allentown Dr	to SW'ly 0.03 mi	15	6
B00685	Sun City Blvd	McCall Blvd	to Chambers Ave	232	186
				-----	-----
* Total *				999	790
X0304ROMOL - FY 02/03 Romoland & Homeland Area Projects					
B00686	02nd St	Tyler Ave	to Jackson Ave	32	22
B00677	Old State Hwy	Green Ave	to SH 74	125	99
B00691	Trumble Rd	Mapes Rd	to SH 74	121	89
				-----	-----
* Total *				278	210
X0401CABAZ - FY 03/04 Cabazon Area Projects					

RIVERSIDE COUNTY TRANSPORTATION DEPARTMENT

C - 9

2000 - 2001 EDITION TRANSPORTATION IMPROVEMENT PROGRAM
LARGER PROJECT LIST

```

=====
=====
LARGER PROJECT
```

				TOTAL COST	CONST ONLY
				(\$ x 1000)	(\$ x 1000)
X0401CABAZ - FY 03/04 Cabazon Area Projects					
B00705	Eucalyptus St	Esperanza Ave	to Ida Ave	37	26
B00707	Hattie Ave	Elm St	to E'ly end	30	20
B00706	Helen Ave	Elm St	to E'ly end	19	10
B00703	Peach St	Esperanza Ave	to Ida Ave	34	24
B00704	Plum St	Esperanza Ave	to Ida Ave	37	26
				-----	-----
* Total *				157	106
X0402WPALM - FY 03/04 Palm Springs Area Projects					
B00734	Calle De Las Flores	Clearwater Wy	to Snow View Dr	55	41
B00729	Cherry Cove	Calle De Las Flores	to Palm Oasis Ave	49	37
B00728	Clearwater Way	Calle De Las Flores	to S'ly Palm Oasis 0.05mi	32	21
B00731	Coral St	Calle De Las Flores	to S'ly Palm Oasis 0.05mi	65	50
B00730	Crystal Springs Dr	Calle De Las Flores	to Palm Oasis Ave	52	40
B00732	La Vida Dr	Calle De Las Flores	to Palm Oasis Ave	61	47
B00733	Oreana Way	Calle De Las Flores	to Palm Oasis Ave	67	53
B00727	Palm Oasis Ave	Snow View Dr	to Clearwater Wy	121	95
				-----	-----
* Total *				502	384
X0403BLYTH - FY 03/04 Blythe Area Projects					
B00754	Bellwood Dr	Mesa Dr	to W'ly Mesa Dr 0.05 mi	21	12
B00748	Blythe Way	Mesa Dr	to Citrus Dr	113	89
B00752	Citrus Dr	Blythe Wy	to S'ly Blythe Wy 0.05 mi	21	12
B00746	Green St	Mesa Dr	to Lemon Dr	83	65
B00750	Lemon Dr	Blythe Wy	to N'ly Blythe Wy 0.14 mi	44	33
B00751	Lime Dr	Blythe Wy	to S'ly Blythe Wy 0.07 mi	26	16
B00753	Mesa Dr	Bellwood Dr	to S'ly Blythe Wy 0.05 mi	114	90
B00749	Orange Dr	N'ly Blythe Wy 0.14 mi	to S'ly Blythe Wy 0.03 mi	52	40
B00747	Palowalla Rd	Mesa Dr	to Citrus Dr	176	141
				-----	-----
* Total *				650	498
X0501CABAZ - FY 04/05 Cabazon Area Projects					
B00743	Calico Ave	Chaparral Rd	to Cottonwood Rd	124	98
B00742	Chaparral Rd	Tamarack Rd	to Verbenia Ave	215	172
B00744	Cottonwood Rd	Tamarack Rd	to Verbenia Ave	260	209

RIVERSIDE COUNTY TRANSPORTATION DEPARTMENT

C -10

2000 - 2001 EDITION TRANSPORTATION IMPROVEMENT PROGRAM
LARGER PROJECT LIST

```

=====
=====
LARGER PROJECT
```

				TOTAL COST	CONST ONLY
				(\$ x 1000)	(\$ x 1000)
X0501CABAZ - FY 04/05 Cabazon Area Projects					
B00741	Fremontia Rd	Tamarack Rd	to Cottonwood Rd	215	172
B00745	Sagebrush Ave	W'ly Cottonwood 0.02mi	to Verbenia Ave	45	32
B00740	Tamarack Rd	W'ly Verbenia 0.57 mi	to Verbenia Ave	264	212
B00739	Verbenia Ave	Chaparral Rd	to W'ly Chaparral 0.31 mi	179	144
B00738	Verbenia Ave	Railroad Ave	to Chaparral Rd	295	237
				-----	-----
* Total *				1,597	1,276
X0502WPALM - FY 04/05 Palm Springs Area Projects					
B00719	Alpine Way	Palm Oasis Ave	to S'ly Overture 0.05 mi	71	55
B00723	Cramer St	Alpine Wy	to Range View Dr	66	52
B00721	Fawnridge Dr	Overture Dr	to S'ly Overture 0.14 mi	49	37
B00717	Holly Dr	Purple Sage Dr	to Sterling Ave	43	32
B00726	Overture Dr	Palm Oasis Ave	to SH 111	196	155
B00725	Palm Oasis Ave	Snow View Dr	to E'ly Parkmead 0.04 mi	177	141
B00722	Parkmead Dr	Palm Oasis Ave	to S'ly Palm Oasis 0.19mi	64	50
B00715	Purple Sage Dr	Palm Oasis Ave	to Overture Dr	45	34
B00724	Range View Dr	N'ly Cramer 0.04 mi	to S'ly Overture 0.04 mi	40	29
B00720	Sierra Dr	Overture Dr	to S'ly Overture 0.10 mi	37	26
B00714	Sky View Ave	Palm Oasis Ave	to Overture Dr	28	18
B00713	Snow View Dr	S'ly Palm Oasis .02 mi	to Calle De Las Flores	84	66
B00718	Sterling Ave	N'ly Palm Oasis 0.02mi	to S'ly Overture 0.11 mi	77	60
B00716	Sunnyslope Ln	Palm Oasis Ave	to Holly Dr	31	21
				-----	-----
* Total *				1,008	776
X9502GSPGS - Gilman Springs Road Projects					
A70310	Gilman Springs Rd	SE'ly Jack Rabbit Tr	to NW'ly Bridge St	2,301	935
A20433	Gilman Springs Rd 2 locations	NW'ly Jack Rabbit Tr	to SE'ly Bridge St	3,765	2,065
				-----	-----
* Total *				6,066	3,000
X977BLYSTP - FY 97/98 Blythe Area STP Projects					
A70429	06th Ave	C & D Blvd	to Intake Blvd (SH 95)	156	116
A60175	De Frain Blvd	14th Ave	to I-10	105	76
A21003	Lovekin (South)	23rd Ave	to 28th Ave	528	441
A70428	Riverside Ave	Defrain Blvd	to Ehiers Blvd	144	93
				-----	-----
* Total *				933	726

RIVERSIDE COUNTY TRANSPORTATION DEPARTMENT

C -11

2000 - 2001 EDITION TRANSPORTATION IMPROVEMENT PROGRAM
LARGER PROJECT LIST

```

=====
=====
LARGER PROJECT
```

				TOTAL COST	CONST ONLY
				(\$ x 1000)	(\$ x 1000)
X9904MEAD - FY 98/99 Mead Valley RDA Projects					
A90452	Bailly St	Clark St	to Carroll St	71	67
A90450	Bonham St	Carroll St	to Day St	70	65
A90451	Byron St	Carroll St	to Day St	78	75
A90456	Kinney St	Brown St	to Haines St	103	87
A90459	Rider St	Clark St	to Day St	135	129
				-----	-----
* Total *				457	423
X9905SUNCY - FY 99/03 Sun City Median Improvements					
A90468	Sun City Median Improvements	Segments 2 & 3 of 5		88	62
A90469	Sun City Median Improvements	Segment 4 of 5		50	34
A90470	Sun City Median Improvements	Segment 5 of 5		50	34
				-----	-----
* Total *				188	130
X9906TRIPM - FY 98/99 TRI-PALM Area projects					
A90494	Banff St	Westchester Dr	to St. Andrews Dr	18	16
A90495	Bloomfield Ave	Broadmoor Dr	to Westchester Dr	30	27
A90496	Boca Raton Pl	Broadmoor Dr	to Westchester Dr	12	12
A90497	Broadmoor Dr	Monterey Ave	to Desert Moon Dr	132	115
A90498	Chiricahua Dr	Broadmoor Dr	to Algonquin Pl	63	57
A90499	Cody Ave	Quivira St	to Oakland Hills St	25	22
A90500	Colonial Dr	San Miquelito Dr	to Wells Fargo Rd	64	56
A90501	Deane Cir	Westchester Dr	to N'ly 0.06 mi	6	6
A90502	Desert Moon Dr	Broadmoor Dr	to Ramon Rd	65	57
A90503	Flagstaff Ave	Broadmoor Dr	to Banff St	29	26
A90504	Guadalajara Dr	Laura Dr	to Chiricahua Dr	40	37
A90505	Laredo Cir	Westchester Dr	to N'ly 0.10 mi	10	10
A90506	Laura Dr	Boca Chica Tr	to Barcelona Dr	58	52
A90508	Oakland Hills St	St. Andrews Dr	to Westchester Dr	27	24
A90510	Pine Valley Dr	San Miquelito Dr	to Desert Moon Dr	41	37
A90511	Quivira St	Oakland Hills St	to Westchester Dr	21	18
A90516	Saint Andrews Dr	Broadmoor Dr	to San Miquelito Dr	46	43
A90513	Saucon Valley St	Colonial Dr	to Pine Valley Dr	11	11
A90515	Southern Hills Ave	Broadmoor Dr	to Banff St	34	31
A90518	Varner Rd	Boca Chica Tr	to SE'ly 0.20 mi	28	25
A90519	Westchester Dr	Deane Cir	to San Miquelito Dr	92	80
A90520	Wyconda St	Saucon Valley St	to Pine Valley Dr	16	15
				-----	-----
* Total *				868	777

RIVERSIDE COUNTY TRANSPORTATION DEPARTMENT

C -12

2000 - 2001 EDITION TRANSPORTATION IMPROVEMENT PROGRAM
LARGER PROJECT LIST

```

=====
=====
LARGER PROJECT
```

				TOTAL COST	CONST ONLY
				(\$ x 1000)	(\$ x 1000)
X9907DCCLB - FY 98/99 Desert Crest Country Club Projects					
A90521	Calle Casita	Fairway Rd	to Golden West Dr	11	10
A90522	Camino Mirasol Dr	Fairway Rd	to Morning Dr	9	9
A90523	Crestview Dr	N. Country Club Dr	to S. Country Club Dr	38	33
A90524	Crestwood Dr	Calle Casita	to El Segundo Way	9	9
A90525	Desert Crest Ave	Dillon Rd	to S. Country Club Dr	48	40
A90528	El Segundo Way	Crestwood Dr	to N. Country Club Dr	9	9
A90529	Fairway Rd	Calle Casita	to Camino Mirasol Dr	39	33
A90530	Golden West Dr	Vista Del Sol	to 710' NW & 194' SE	16	13
A90532	Midpark Dr	N. Country Club Dr	to S. Country Club Dr	51	41
A90533	Morningside Dr	Sunrise Rd	to NE'ly & SW'ly	15	12
A90534	North Country Club Dr	El Segundo Way	to S. Country Club Dr	40	35
A90535	Parkside Dr	N. Country Club Dr	to S. Country Club Dr	71	61
A90536	Poolside Dr	N. Country Club Dr	to S. Country Club Dr	26	23
A90537	South Country Club Dr	N. Country Club Dr	to Vista Cerro Dr	44	36
A90538	Sunrise Rd	Fairway Rd	to S. Country Club Dr	29	26
A90539	Valley View Dr	Camino Mirasol Dr	to Vista Cerro Dr	11	10
A90540	Vista Cerro Dr	Valley View Dr	to S. Country Club Dr	7	7
A90541	Vista Del Sol	Fairway Rd	to S. Country Club Dr	29	26
				-----	-----
* Total *				502	433
X9908LKELS - Lake Elsinore area (4 streets) + Baxter Rd					
A80822	Baxter Rd	Central Ave	to E'ly 0.25 mi	32	22
A80767	Eureka St	Machado St	to NW'ly end	51	37
A80768	Franquette St	Payne St	to Hartley St	18	13
A80769	Hartley St	Eureka St	to Alvarado St	22	16
A80770	Payne St	Eureka St	to Alvarado St	20	15
				-----	-----
* Total *				143	103
X9909SSHEM - Sun City area/Hemet area roads					
A50250	Andrea Ave	Hemet St	to Stardust St	19	16
B00777	Cajalco Rd	Seaton Ave	to E'ly 0.4 mi	104	86
A90560	Grosse Point Dr	Mc Calls Blvd	to Chambers Ave	128	112
A50253	Misty Way	Hemet St	to Stardust St	17	14
A50251	Stardust St	Andrea Ave	to Misty Wy	24	21
A90561	Thornhill Dr	Sun City Blvd	to Bradley Rd	195	170
A50252	Wander Lust Dr	Misty Wy	to Andrea Ave	25	21
A90562	Washington St	Auld Rd	to French Valley Stream	313	272
				-----	-----
* Total *				825	712

TRANSPORTATION IMPROVEMENT PROGRAM 2000-2001 EDITION
ROAD INDEX

SUPV DIST	PAGE NBR	ROAD NAME	SUPV DIST	PAGE NBR	ROAD NAME
1	35	* Future Chip Seal and Slurry Seal Projects	4	161	84th Ave
2	63	* Future Chip Seal and Slurry Seal Projects	3	68	Acacia Ave
3	154	* Future Chip Seal and Slurry Seal Projects	3	68	Academy Dr
4	198	* Future Chip Seal and Slurry Seal Projects	2	40	Agate St
5	208	* Future Chip Seal and Slurry Seal Projects	3	68	Agnew Ave
1	35	* Future Projects	3	69	Aintree Dr
2	64	* Future Projects	4	161	Airport Blvd
3	154	* Future Projects	4	162	Airport Blvd (Avenue 56)
4	198	* Future Projects	4	162	Airport Blvd (Avenue 56)
5	208	* Future Projects	4	162	Albatross Way
4	158	02nd Ave	4	162	Alberta Ave
3	67	02nd St	3	69	Alessandro Ave
4	158	03rd St	1	1	Alessandro Blvd
4	158	04th Ave	3	69	Allen Ave
4	158	06th Ave	3	69	Allspice St
3	67	06th St	4	162	Alpine Way
4	158	07th St	2	40	Alviso Ave
4	159	08th Ave	3	69	Andalucia Dr
4	159	10th Ave	3	70	Andrea Ave
3	67	10th St	3	70	Ange Ln
3	67	12th St	3	70	Angel Way
3	67	16th Ave	2	40	Angela Ave
4	159	18th Ave	3	70	Angela Dr
3	68	20th Ave	3	70	Antelope Rd
3	68	20th Ave	3	71	Antelope Rd
4	159	22nd Ave	3	71	Apache Tr
4	159	24th Ave	3	71	Apache Tr
4	160	30th Ave	3	71	Apache Tr & I-10 ramps
2	38	34th Street	3	71	Apple Creek Rd
4	160	36th Ave	3	72	Applewood St
4	160	38th Avenue	3	72	Aquatic Way
4	160	42nd Ave	2	41	Archer St
2	38	42nd St/Tilton Ave	2	41	Archibald Ave
4	160	48th Ave	4	163	Arrowhead Blvd
2	38	50th St	4	163	Arrowhead Blvd
2	38	50th St	4	163	Arrowhead Blvd
2	38	53rd St	4	163	Aruba Ct
2	39	54th St	3	72	Atlantic Ave
4	161	55th Ave	3	72	Augusta Ave
2	39	55th St	3	72	Auld Rd
2	39	58th St	3	73	Auld St
2	39	61st St	2	41	Ave Juan Bautista
4	161	62nd Ave Bridge	3	73	Ave San Timoteo
2	39	63rd St	3	73	Avenida Gracia
2	40	64th St	3	73	Avenida Miravilla
2	40	65th St	3	73	Avenida Mirola
4	161	73rd Ave	4	163	Aztec Ave

TRANSPORTATION IMPROVEMENT PROGRAM 2000-2001 EDITION
ROAD INDEX

SUPV DIST	PAGE NBR	ROAD NAME	SUPV DIST	PAGE NBR	ROAD NAME
2	41	Azurite St	3	78	Bradley Rd
3	74	Babcock Ave	3	78	Briarwood Ave
1	1	Bailly St	2	42	Bridgewood Cir
2	41	Baker St	3	78	Briggs Rd
3	74	Baldy Peak Dr	4	166	Broadmoor Dr
4	164	Banff St	3	78	Brookfield Dr
3	74	Bautista Rd	3	79	Brookside Ave
3	74	Bautista Rd	3	79	Bubbling Wells Rd
3	74	Bautista Rd	4	166	Buck Blvd
1	1	Baxter Rd	1	2	Bundy Canyon Rd
1	1	Baxter Rd	1	3	Bundy Canyon Rd/I-15 Interchange
1	1	Baxter Rd/I-15 Interchange	3	79	Burgess Way
5	201	Baxter St	3	79	Burlington Way
3	75	Beach St	4	166	Butler Bay
4	164	Beachcomber Way	2	43	Butternut Ln
4	164	Beckman Dr	3	79	Byrd St
3	75	Bedford Ct	1	3	Byron St
2	42	Bellegrave Ave	4	166	C & D Blvd
2	42	Bellegrave Ave	3	80	C St
2	42	Bellegrave Ave. Overcrossing	4	166	Cabana Cir
3	75	Bellview St	4	167	Cahuilla Hills area roads
4	164	Bellwood Dr	1	3	Cajalco Rd
3	75	Belmont Ct	1	3	Cajalco Rd
3	75	Benjamin St	1	3	Cajalco Rd
3	76	Berkley Ave	1	4	Cajalco Rd
1	2	Bert Rd	1	4	Cajalco Rd
2	42	Berwick Ave	1	4	Cajalco Rd
5	201	Betty Rd	1	4	Cajalco Rd
3	76	Big Pine St	1	4	Cajalco Rd @ 2 intersections
3	76	Blackbird Dr	3	80	Calico Ave
1	2	Blackwell Blvd	3	80	California Ave
4	164	Bloomfield Ave	4	167	Calle Casita
3	76	Blue Hill Dr	4	167	Calle De Las Flores
3	76	Bluff St	3	80	Camellia Dr
3	77	Bluff St	3	80	Camino Aventura
3	77	Bluff St	3	81	Camino Idilio
4	165	Blythe Way	4	167	Camino Mirasol Dr
4	165	Boca Raton Pl	2	43	Camino San Benito Dr
3	77	Bohlen Rd	2	43	Candlewood St
1	2	Bonham St	2	43	Cantu Galleano Rch
3	77	Bonita Ave	1	5	Canyon Creek Cir
3	77	Bonita Dr	3	81	Canyon Dr
4	165	Borders Ave	3	81	Capilano Dr
1	2	Bosley Ln	4	167	Captains Walk
4	165	Bowden Dr	3	81	Carol Dr
4	165	Box Canyon Rd	1	5	Carroll St
3	78	Boyer Ave	1	5	Case St

TRANSPORTATION IMPROVEMENT PROGRAM 2000-2001 EDITION
ROAD INDEX

SUPV DIST	PAGE NBR	ROAD NAME	SUPV DIST	PAGE NBR	ROAD NAME
4	168	Cat Canyon Rd	3	85	Collegian Way
3	81	Cecil Ct	3	85	Collegian Way
2	43	Cedar St	4	170	Colonial Dr
5	201	Center St	1	8	Colt Dr
5	201	Center St	3	85	Columbia Ave
3	82	Central Ave	4	170	Compass Dr
1	5	Central St	3	86	Comwell St
3	82	Chabela Dr	3	86	Conestoga Ct
3	82	Chambers Ave	1	8	Conestoga Rd
3	82	Champagne Cir	3	86	Connecticut Dr
3	82	Chaparral Dr	3	86	Contour Ave
3	83	Chaparral Rd	3	86	Cooper Rd
3	83	Charlton Ave	4	170	Coral St
3	83	Chatsworth Ct	2	44	Corey St
4	168	Cherry Cove	4	170	Corporate Way
3	83	Cherry Valley Blvd	2	44	Corral St
3	83	Chickadee Way	1	8	Corydon St
4	168	Chiricahua Dr	1	8	Corydon St
4	168	Cholla Way	3	87	Cottonwood Rd
2	44	Christine Ave	1	9	Cow Poke Ct
3	84	Christopher Ct	1	9	Cowan Rd
4	168	Chuckawalla Way	3	87	Cozy Cir
1	5	Churchill St	4	170	Cramer St
3	84	Circle View Dr	3	87	Creag Ave
4	169	Citrus Dr	3	87	Creag Ave
1	6	Clark St	1	9	Creekside Rd
1	6	Clear Springs Wy	2	45	Creekwood Ct
4	169	Clearwater Way	1	9	Crescent Ave
2	44	Cliffshire Ave	3	87	Crest Drive
3	84	Clinton Ave	1	9	Crestlake Ln
1	6	Clinton Keith Rd	3	88	Crestview Ct
1	6	Clinton Keith Rd	3	88	Crestview Dr
1	6	Clinton Keith Rd	4	171	Crestview Dr
1	7	Clinton Keith Rd	4	171	Crestwood Dr
1	7	Clinton Keith Rd	3	88	Crews Hill Dr
1	7	Clinton Keith Rd	1	10	Crop Rd
1	7	Clinton Keith Rd	1	10	Crown Creek Cir
3	84	Clinton Keith Rd Bridge	1	10	Crowne Hill Dr/Royal Crest
3	84	Clinton Keith Rd/Benton Rd	2	45	Crownworth St
4	169	Clinton St	4	171	Crystal Springs Dr
2	44	Cloverdale Rd	5	201	Cypress Ave
4	169	Coachella Valley Area	3	88	Cyril Ln
3	85	Coalinga Ct	3	88	Dartmouth St
1	7	Cobble Dr	4	171	Date Palm Dr Interchange
4	169	Cody Ave	4	171	Date Palm St
1	8	Cold Spring Cir	1	10	Dauchy Ave
3	85	Colgate Ct	4	172	De Frain Blvd

TRANSPORTATION IMPROVEMENT PROGRAM 2000-2001 EDITION
ROAD INDEX

SUPV DIST	PAGE NBR	ROAD NAME	SUPV DIST	PAGE NBR	ROAD NAME
1	10	De Luz Rd	2	46	Etiwanda Ave
1	11	De Palma Rd	2	46	Etiwanda Ave
3	89	De Portola Rd	2	46	Etiwanda Ave
3	89	De Portola Rd	2	46	Etiwanda Ave
4	172	Deane Cir	2	46	Etiwanda Ave
3	89	Deer Foot Ln	2	47	Etiwanda Ave
4	172	Degen Ave	2	47	Etiwanda Ave
3	89	Delano Dr	3	94	Etna Ct
4	172	Desert Crest Ave	3	94	Eucalyptus St
4	172	Desert Moon Dr	1	12	Eureka St
3	89	Dillon Rd	3	94	Excelsior St
3	90	Dillon Rd	3	94	F St
3	90	Dillon Rd	3	94	Fairway Dr
4	173	Dillon Rd	4	174	Fairway Rd
4	173	Dillon Rd	4	174	Fawnridge Dr
4	173	Dinah Shore Dr	1	12	Fescue Ct
2	45	Dodd St	1	13	Filly Ct
2	45	Dodd St	4	174	Flagstaff Ave
3	90	Double View Dr	2	47	Fleetwood Dr
1	11	Dowman St	3	95	Florence Dr
1	11	Dufferin Ave	3	95	Florence St
3	90	Dunkirk St	5	202	Flynn St
3	90	Dunlap St	3	95	Fordham Dr
4	173	Eagle Mountain Rd	2	47	Formosa St
1	11	Earthmover Cir	3	95	Four Chimneys Rd
3	91	East Posey Dr	1	13	Fox Glen Rd
4	173	Ebb Dr	1	13	Franquette St
3	91	Echo Valley Rd	4	174	Fred Waring Dr & Clinton St
2	45	Eddy Ave	3	95	Fremontia Rd
3	91	El Camino Dr	3	96	Fulton Ave
3	91	El Dorado Rd	2	47	Galena St
3	91	El Rancho Dr	2	48	Galena St
4	174	El Segundo Way	2	48	Galena St Bridge
1	11	El Sobrante Rd	2	48	Galena St and Interchange at I-15
3	92	Elaine Dr	3	96	Garbani Rd
1	12	Elberta Rd	3	96	Garnet Ave
3	92	Elm Ave	2	48	Gatehall Ave
1	12	Elmwood St	1	13	Gavilan Rd
3	92	Elsa Ct	1	13	Gavilan Rd
1	12	Equestrian Ln	1	14	Gavilan Rd
3	92	Erin Dr	3	96	Gaylord Ave
3	92	Erma Ct	1	14	Gelding Ct
3	93	Esperanza Ave	3	96	Gene St
3	93	Esperanza Ave	3	97	Gilman Springs Rd
3	93	Estate Dr	5	202	Gilman Springs Rd
3	93	Estate Dr	3	97	Gilman Springs Rd 2 locations
3	93	Ethanac Rd	3	97	Gilman St

TRANSPORTATION IMPROVEMENT PROGRAM 2000-2001 EDITION
ROAD INDEX

SUPV DIST	PAGE NBR	ROAD NAME
3	97	Gilman St
3	97	Gilman St
1	14	Glandt Ct
3	98	Glenoaks Rd
1	14	Golden Star Ave
4	175	Golden West Dr
3	98	Goldmine Cir
4	175	Granada Way
1	14	Grand Ave
3	98	Grand Ave
2	48	Granite Hill Dr
3	98	Granite Pl
2	49	Graywood Ct
1	15	Green Acres Dr
3	98	Green Avenue
2	49	Green River Rd
4	175	Green St
3	99	Greenhill Dr
5	202	Greenwald Ave
5	202	Greenwald Ave
3	99	Griffith Dr
3	99	Grosse Point Dr
3	99	Grosse Point Dr
1	15	Gruwell St
4	175	Guadalajara Dr
3	99	Guthridge Ln
3	100	Guthridge Ln
3	100	H St
3	100	Hacienda St
1	15	Hammack Ave
2	49	Hamner Ave
3	100	Hampshire Dr
3	100	Hansen Ave
2	49	Harlow Ave
1	15	Harness Rd
1	15	Hartley St
3	101	Hattie Ave
2	49	Haynes Dr
3	101	Helen Ave
4	175	Helen Ave
4	176	Helm Cir
3	101	Hempstead Ct
4	176	Hermitage Dr
3	101	Hide A Ln
3	101	High St
5	202	Highgrove Area
5	203	Highgrove Pl

SUPV DIST	PAGE NBR	ROAD NAME
3	102	Highland Home Rd
3	102	Hillhurst Ct
3	102	Hillsdale St
3	102	Hohokam Ct
3	102	Holder Ave
3	103	Holland Rd
3	103	Holland Rd
3	103	Holland Rd
1	16	Hollywood Ct
4	176	Holly Dr
3	103	Homeland Ave
2	50	Homestead St
4	176	Hopewell Ave
1	16	Horsethief Cyn Rd
1	16	Horsethief Cyn Rd
1	16	Hostettler Rd
2	50	Hudson St
3	103	I St
3	104	Idyllbrook Dr
3	104	Indian Ave
3	104	Indian Ave
3	104	Indian Ave Interchange
1	16	Indian Truck Tr
5	203	Ironwood Ave
5	203	Ironwood Ave/Theodore Ave
3	104	Irvine Ln
3	105	J St
3	105	Jackie Dr
4	176	Jamaica Sands Dr
3	105	Jamestown Dr
3	105	Janney Dr
3	105	Jeffery Pine Rd
2	50	Joan Ave
3	106	John Muir Rd
3	106	Johnston Ave
3	106	Julie Ln
3	106	Juniper Flats Rd
2	50	Jurupa Rd
2	50	Jurupa Rd
3	106	Kanan Rd
3	107	Katharin St
2	51	Kathy Ave
4	177	Keele Rd
4	177	Keim Blvd
4	177	Keim Blvd
1	17	Kellen Ct
1	17	Kinney St

TRANSPORTATION IMPROVEMENT PROGRAM 2000-2001 EDITION
ROAD INDEX

SUPV DIST	PAGE NBR	ROAD NAME	SUPV DIST	PAGE NBR	ROAD NAME
1	17	Knollbrook Pl	3	110	Lois Ct
1	17	Krameria Ave	1	20	Lone Stallion Ln
3	107	Kratka Ridge Ln	4	179	Lookout Dr
1	17	Kross Rd	1	20	Lorimer St
3	107	L St	1	20	Los Alamos Rd
3	107	La Bertha Ln	3	111	Los Alamos Rd
1	18	La Cienega Dr	3	111	Los Caballos
1	18	La Sierra Ave	4	179	Lovekin (South)
4	177	La Vida Dr	1	20	Lucky Spur Ln
1	18	Lake Elsinore Area	4	179	Ludy Blvd
1	18	Lake Knoll Pky	1	20	Lyle Ave
3	107	Lake Ln	3	111	Lynn Cir
1	18	Lake Mathews Dr	3	111	Mable Cir
3	108	Lake St	1	21	Mackay Dr
1	19	Lakepointe Dr	2	53	Magnolia Ave
2	51	Lakeside Dr	3	111	Major Dr
3	108	Lakeview Ave	1	21	Malaga Rd
3	108	Lakeview Ave	3	112	Malibar Ave
4	177	Laredo Cir	2	53	Mann Ave
3	108	Largo Pl	3	112	Maple Rd
3	108	Larksong St	3	112	Marian View Dr
1	19	Lasso Cir	3	112	Marian View Dr
2	51	Lasso Ct	3	112	Marian View Dr
4	178	Laura Dr	1	21	Mariposa Ave
4	178	Leeward Dr	1	21	Mariposa Ave
3	109	Leila Drive	1	21	Mariposa Rd
4	178	Lemon Dr	2	53	Market St Bridge
3	109	Leon Rd	1	22	Markham St
3	109	Leon Rd (3 segments)	1	22	Markham St
3	109	Leon Rd Waterline	3	113	Marta Ct
1	19	Lester Cir	2	53	Marvale Ave
1	19	Lewis St	4	179	Mason Ave
4	178	Lime Dr	3	113	Masonic Dr
2	51	Limonite Ave	3	113	Maumee Ln
2	51	Limonite Ave	3	113	Mauna Loa Dr
2	52	Limonite Ave	3	113	Mayberry Ave
2	52	Limonite Ave	3	114	Mayberry Ave
2	52	Limonite Ave	3	114	Mc Call Blvd
2	52	Limonite Ave Interchange at I-15	1	22	Mc Guire Rd
3	109	Lincoln Ave	3	114	Mc Kinney Ln
1	19	Lincoln St	3	114	Mc Mahon Rd
2	52	Lindsay St	3	114	McGalliard Rd
3	110	Linger Ln	3	115	McKinney Ln
3	110	Live Oak Canyon Rd	3	115	Meadow Dr
3	110	Live Oak St	3	115	Meadow Glen Dr
3	110	Lockhart Ln	5	203	Meadowbrook Ave
4	178	Locovia Ct	3	115	Melba Ave

TRANSPORTATION IMPROVEMENT PROGRAM 2000-2001 EDITION
ROAD INDEX

SUPV DIST	PAGE NBR	ROAD NAME	SUPV DIST	PAGE NBR	ROAD NAME
3	115	Melba Ave	4	181	Neighbours Blvd
3	116	Menifee Rd	4	181	Neptune Dr
4	179	Mesa Dr	4	181	Nevis Pl
3	116	Mesa St	3	120	New Bedford Rd
3	116	Middle Ridge Dr	3	120	New Chicago Ave
4	180	Midland Rd	3	121	New Chicago Ave
4	180	Midland Rd	1	24	New Cir
4	180	Midpark Dr	3	121	Newman Ave
2	53	Milliken Ave	3	121	Newport Rd
2	54	Milliken Ave	3	121	Newport Rd
2	54	Mira Loma Area	3	121	Newport Rd
2	54	Mission Blvd	3	122	Newport Rd
2	54	Mission Blvd	3	122	Newport Rd Interchange
2	54	Mission Blvd - Traffic Monitoring Project	4	181	North Country Club Dr
1	22	Mission Tr	4	181	North Shore Dr
3	116	Misty Way	1	24	Northlake St
3	116	Mojave Dr	3	122	Nuevo Rd
3	117	Mojave Rd	3	122	Oakbridge Dr
3	117	Monte De Ore	4	182	Oakland Hills St
3	117	Monte De Oro	3	122	Oakmont Dr
1	22	Monte Vista Dr	5	204	Old Elsinore Rd
4	180	Monterey Ave	3	123	Old Morongo Rd
3	117	Moondance Wy	3	123	Old State Hwy
4	180	Morningside Dr	1	24	Olive St
1	23	Moss St	3	123	Olson Ave
3	117	Mount Bachelor Wy	3	123	Omni Dr
1	23	Mountain Ave	2	55	Opal St
5	203	Mountain Ave	4	182	Orange Dr
5	204	Mountain Ave	3	123	Orangewood Ln
1	23	Mountain Rd	3	124	Orchard St
1	23	Mountain Rd	4	182	Oreana Way
5	204	Mt Vernon Ave	3	124	Oregon Pl
3	118	Murrieta Hot Springs Rd	1	24	Outlaw Cir
3	118	Murrieta Hot Springs Rd	4	182	Overture Dr
3	118	Murrieta Rd	3	124	Oxnard St
3	118	Murrieta Rd	2	55	Pacheco Ct
3	118	Murrieta Rd	3	124	Pacoima Ct
3	119	Murrieta Rd	4	182	Paisano Rd
3	119	Murrieta Rd/Valley Blvd	3	124	Palm Dr
3	119	Nakoma Dr	3	125	Palm Dr/Gene Autry Trail Interchange
3	119	Nancy Ave	1	25	Palm Ln
3	119	Nancy Dr	4	183	Palm Oasis Ave
1	23	Nandina Ave	4	183	Palm Oasis Ave
1	24	Nandina Ave	5	204	Palm St
3	120	Napa Pl	4	183	Palo Verde Area
3	120	Nathan Dr	3	125	Palomar Rd
3	120	Naumann Ave	1	25	Palomar St

TRANSPORTATION IMPROVEMENT PROGRAM 2000-2001 EDITION
ROAD INDEX

SUPV DIST	PAGE NBR	ROAD NAME	SUPV DIST	PAGE NBR	ROAD NAME
1	25	Palomar St	3	128	Pump House Rd
4	183	Palowalla Rd	4	185	Purple Sage Dr
3	125	Par Dr	1	27	Quarter Horse Rd
4	183	Parkmead Dr	3	128	Quincy Ct
4	184	Parkside Dr	4	185	Quivira St
3	125	Parkway Ave	4	186	Ragsdale Rd
1	25	Parsons Rd	3	129	Railroad Ave
2	55	Paseo Grande	1	27	Rainy Vale Ave
1	25	Patterson St	4	186	Ramon Rd
3	125	Pauba Rd	4	186	Ramon Rd
3	126	Pauba Rd	4	186	Ramon Rd
1	26	Payne St	4	186	Ramon Rd Interchange
1	26	Peach St	4	187	Ramsey Ave
1	26	Peach St	1	27	Rancho California Rd
3	126	Peach St	3	129	Rancho California Rd
5	204	Peach St	3	129	Rancho California Rd
1	26	Pear St	3	129	Rancho California Rd Waterline
3	126	Pebble Beach Dr	3	129	Rancho Dr
2	55	Pedley Area	4	187	Range View Dr
2	55	Pedley Rd	4	187	Rannells Blvd
2	56	Peggy Ave	4	187	Rannells Blvd
1	26	Pepper Corn Dr	3	130	Rawlings Rd
3	126	Persimmons Ln	5	205	Read St
2	56	Philadelphia Ave	5	205	Reche Canyon Rd
2	56	Philadelphia Ave	5	205	Reche Canyon Rd
2	56	Philadelphia Ave	5	205	Reche Canyon Rd/ Reche Vista Dr
3	126	Pico Ave	3	130	Record Rd
5	205	Pigeon Pass Rd	3	130	Red Mountain Rd
4	184	Pilot Dr	3	130	Redford Ct
4	184	Pilot Dr	5	206	Redlands Blvd
3	127	Pine Ave	4	187	Regatta Dr
3	127	Pine Crest Ave	3	130	Renton Pl
2	56	Pine Crest Dr	1	28	Rider St
4	184	Pine Valley Dr	3	131	Rising Glen Rd
3	127	Pinehurst Rd	3	131	Ritter Ave
1	27	Pinewood St	2	57	River Rd Bridge
3	127	Plum St	4	188	Riverside Ave
3	127	Plumrose St	4	188	Riverside Ave
2	57	Poinsetta Pl	2	57	Riverside Ave Bridge
4	184	Poolside Dr	2	57	Riverside Dr
4	185	Port Cir	2	57	Riverview Dr
4	185	Port Royal Ave	2	58	Riverview Dr
4	185	Port Royal Ave	1	28	Riverwood Wy
3	128	Portsmouth Rd	1	28	Roan Cir
1	27	Prickley Pear Ct	1	28	Roberts Rd
3	128	Primrose Ln	3	131	Robin Dr
3	128	Provo Ct	3	131	Roble Dr

TRANSPORTATION IMPROVEMENT PROGRAM 2000-2001 EDITION
ROAD INDEX

SUPV DIST	PAGE NBR	ROAD NAME	SUPV DIST	PAGE NBR	ROAD NAME
3	131	Rockford St	3	137	Scott Rd
4	188	Rocky Point Dr	3	137	Scott Rd
3	132	Rocky Way	1	29	Scottsdale Dr
3	132	Round Robin Dr	4	189	Sea Gull Dr
3	132	Rouse Rd	4	189	Seahorse Way
5	206	Route 74	3	137	Seal Rock Ct
3	132	Route 79 (Winchester Rd)	1	29	Sedco Blvd
1	28	Route 79 (south) Phase II	4	190	Seeley Ave
3	132	Royal Cir	4	190	Seeley Ave
2	58	Rubidoux Blvd	3	137	Seeley St
2	58	Rubidoux Blvd	3	137	Seminole Dr
2	58	Rustic Ln	3	138	Seminole Dr
2	58	SR 60 & I-15 Landscaping of 7 Interchanges	3	138	Sequoia Ln
1	29	Saddleback Rd	2	59	Serfas Club Dr
3	133	Sage Rd	2	59	Serfas Club Dr
3	133	Sage Rd	3	138	Shady Ln
3	133	Sage Rd	3	138	Shady View Dr
3	133	Sage Rd	3	138	Shaler St
3	133	Sage Rd	3	139	Shannon Cir
3	134	Sage Rd	4	190	Shell Dr
3	134	Sage Rd	3	139	Sherman Rd
3	134	Sage Rd	4	190	Shoal Dr
3	134	Sage Rd	4	190	Sierra Dr
3	134	Sagebrush Ave	3	139	Silver Fir Dr
4	188	Sail Cir	3	139	Simpson Rd
4	188	Saint Andrews Dr	3	139	Singing Wood Ln
3	135	San Jacinto Ave	1	30	Singletree Ln
3	135	San Jacinto Rd	2	60	Siskiyou Cir
5	206	San Timoteo Cyn Rd	4	191	Sky View Ave
3	135	Sanalamar Dr	3	140	Snow Creek Dr
2	59	Sandoval Ave	4	191	Snow View Dr
4	189	Sandra Dr	3	140	Soboba Rd
3	135	Sandy Ct	3	140	Soboba St
5	206	Sanrive Ave	3	140	Soboba St
2	59	Santa Ana River Bikeway	5	207	Sophie St
1	29	Santa Rosa Mine Rd	4	191	South Broadway
1	29	Santa Rosa Mine Rd	3	140	South Circle Dr
5	206	Santa Rosa Rd	4	191	South Country Club Dr
3	135	Santiago Dr	4	191	Southern Hills Ave
3	136	Saturn Way	4	192	Spalding Dr
4	189	Saucon Valley St	4	192	Spar Cir
3	136	Saunders Meadow Rd	3	141	Spradlin Ln
3	136	Scenic Dr	5	207	Spring St
3	136	Scenic Dr	5	207	Spring St
2	59	Schleisman Rd	3	141	Squaw Valley Dr
4	189	School Rd	4	192	St. Lucia Ct
3	136	Scott Rd	3	141	Stanford St

TRANSPORTATION IMPROVEMENT PROGRAM 2000-2001 EDITION
ROAD INDEX

SUPV DIST	PAGE NBR	ROAD NAME	SUPV DIST	PAGE NBR	ROAD NAME
3	141	Stardust St	1	31	Temescal Canyon Rd
5	207	Steele Peak Dr	1	31	Tenaja Rd
3	141	Steiner Dr	4	194	The Bradshaw Tr
4	192	Stephenson Blvd	5	208	Theodore St
4	192	Stephenson Blvd	1	31	Thicket Pl
3	142	Stephvon Way	3	147	Thornhill Dr
4	193	Sterling Ave	4	194	Thousand Palms Canyon Rd
3	142	Stetson Ave	3	147	Tierra Verde Dr
3	142	Stetson Ave	4	194	Tobago Ct
3	142	Stetson Ave	1	32	Tokay Rd
3	142	Stetson Ave	3	147	Toll Gate Rd
3	143	Stetson Ave - Wireless Traffic Coordination Proj	2	61	Tomal Ln
2	60	Steve St, Appalossa Av, 56th, 58th & 60th St.	3	147	Topanga Wy
2	60	Stroh Ave	3	147	Trancas Ct
2	60	Studio Pl	3	148	Trenton Way
2	60	Sugar Ln	4	194	Trinity Cir
3	143	Sugarfoot Ct	2	61	Troth St
1	30	Summer Springs Wy	3	148	Trumble Rd
3	143	Sun City Area	2	61	Tumbleweed St
3	143	Sun City Blvd	3	148	University Dr
3	143	Sun City Median Improvements	1	32	Valle Vista Way
3	144	Sun City Median Improvements	3	148	Valley Blvd Bridge
3	144	Sun City Median Improvements	1	32	Valley View Ave
3	144	Sun Country Ln	4	194	Valley View Dr
4	193	Sunfish Ln	2	61	Valley Wy
3	144	Sunny Ave	2	62	Van Buren Blv
4	193	Sunnyslope Ln	1	32	Van Buren Blvd
4	193	Sunrise Rd	2	62	Van Buren Blvd
3	144	Sunset Ave	2	62	Van Buren Blvd
3	145	Sunset View Dr	1	32	Van Buren Blvd (Northside)
1	30	Surrey Ct	2	62	Van Buren Blvd Bridges
1	30	Sussex Rd	1	33	Various Locations - Roadway Illumination
1	30	Sutherland Ave	4	195	Varner Rd
1	31	Suttles Dr	4	195	Varner Rd
5	207	Suzan St	4	195	Varner Rd
3	145	Sweet Water Ln	4	195	Varner Rd
4	193	Swingle Ave	4	195	Varner Rd
3	145	Sycamore Rd	3	148	Vassar St
1	31	Sylvester Rd	3	149	Verbenia Ave
3	145	Tahquitz Dr	3	149	Verbenia Ave
3	145	Tahquitz View Dr	2	62	Via Cerro
3	146	Tamarack Rd	4	196	Via Costa Brava
3	146	Tamarack Rd	2	63	Via Josefa
3	146	Tamarack Rd	3	149	Vicky Ln
3	146	Taos Dr	3	149	Vineland St
3	146	Taos Rd	3	149	Vinton Pl
2	61	Tehama Cir	3	150	Viola St

TRANSPORTATION IMPROVEMENT PROGRAM 2000-2001 EDITION
ROAD INDEX

SUPV	PAGE	ROAD	SUPV	PAGE	ROAD
DIST	NBR	NAME	DIST	NBR	NAME
4	196	Vista Cerro Dr			
4	196	Vista Del Sol			
3	150	Vista Del Valle			
3	150	Wagner Way			
1	33	Wagon Wheel Dr			
3	150	Wakefield Ave			
3	150	Wall Rd			
3	151	Wander Lust Dr			
3	151	Washington St			
3	151	Washington St			
4	196	Washington St			
4	196	Washington St			
4	197	Washington St/I-10 Interchange			
2	63	Waverly Ave			
1	33	Webster Ave			
3	151	Wellman Rd			
3	151	Wentworth Dr			
3	152	West Posey Dr			
4	197	Westchester Dr			
3	152	Westover Way			
3	152	Westridge Rd			
3	152	White Oak Dr			
3	152	Whittier Ave			
1	33	Wildomar Rd			
3	153	Wilson Rd			
1	33	Windcreek Cir			
3	153	Windsor Dr			
4	197	Windward Dr			
2	63	Wineville Rd			
3	153	Winged Foot Dr			
1	34	Winterbrook Cir			
1	34	Wispering Brook Wy			
1	34	Wood Rd			
1	34	Wood Rd			
3	153	Woodstock Pl			
3	153	Worsley Rd			
3	154	Worsley Rd			
4	197	Wyconda St			
1	34	Wylar Rd			
3	154	Yorba Linda Ct			
2	63	Yuba Cir			
4	197	Yucca Ln			
3	154	Zuma Wy			